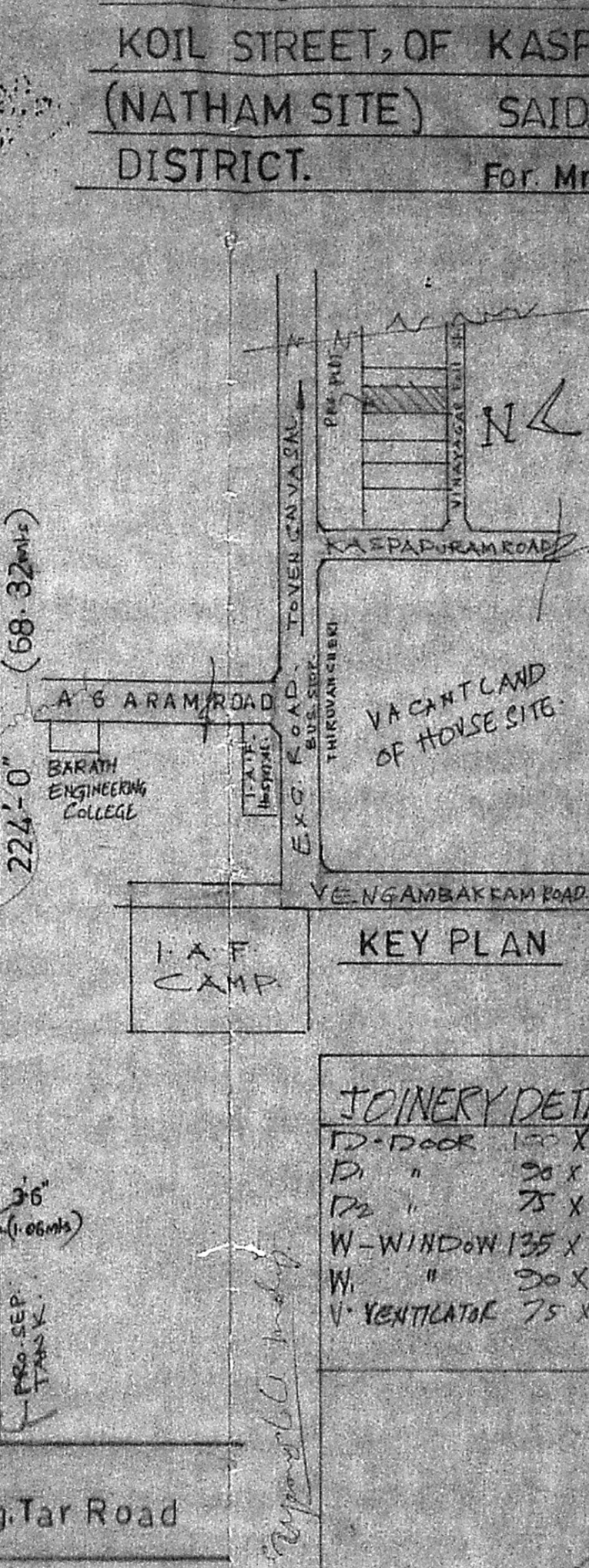
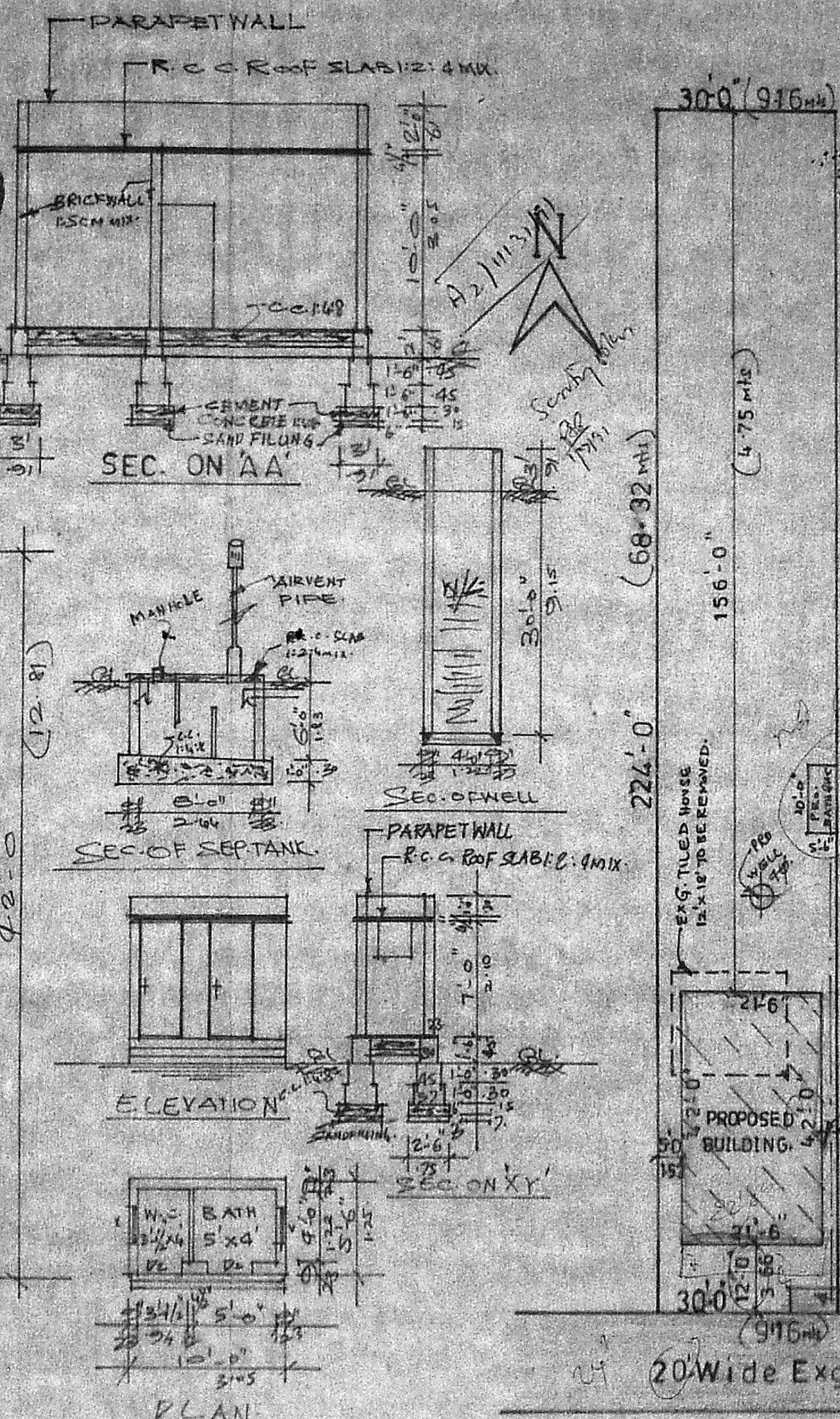
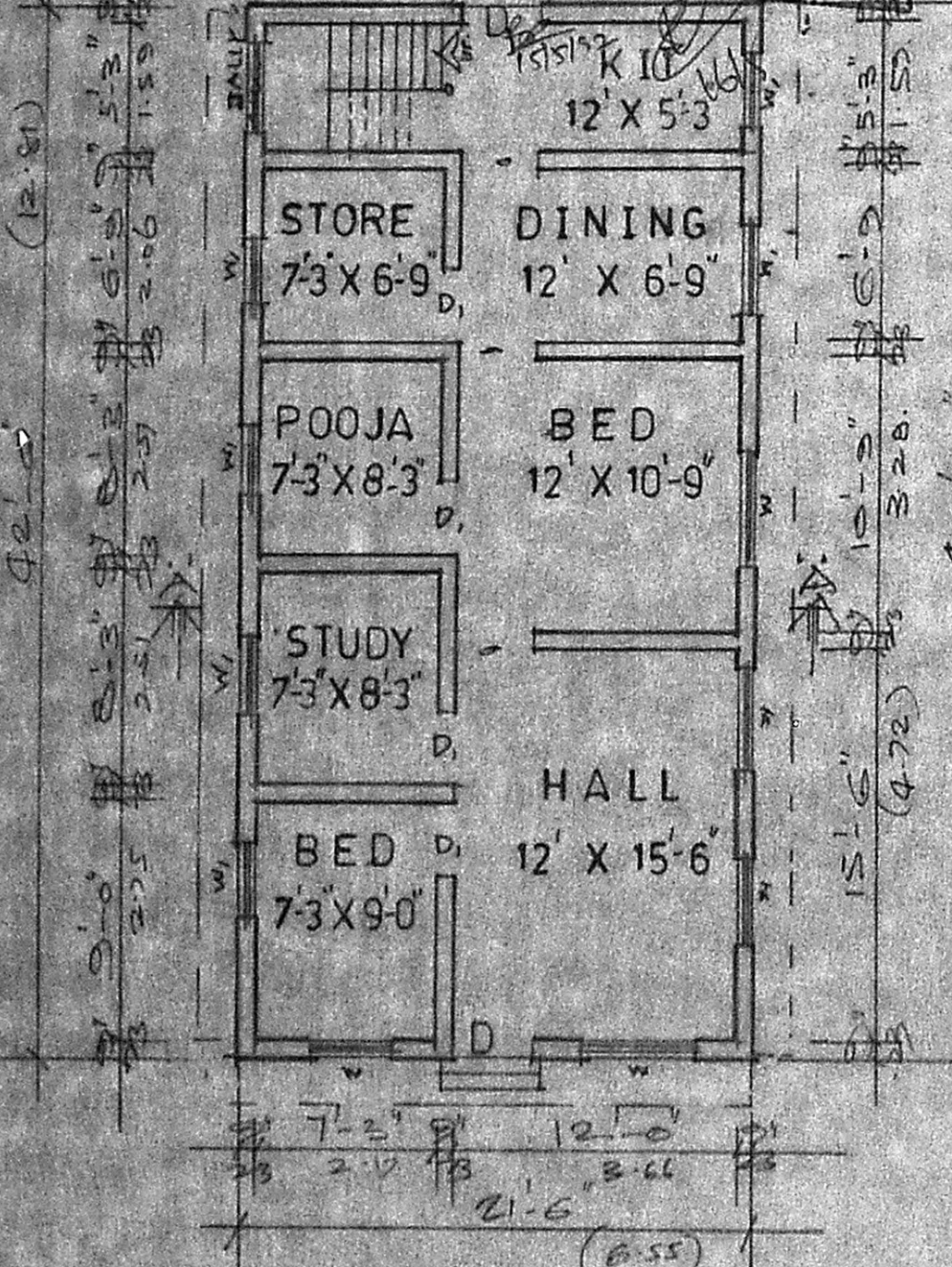
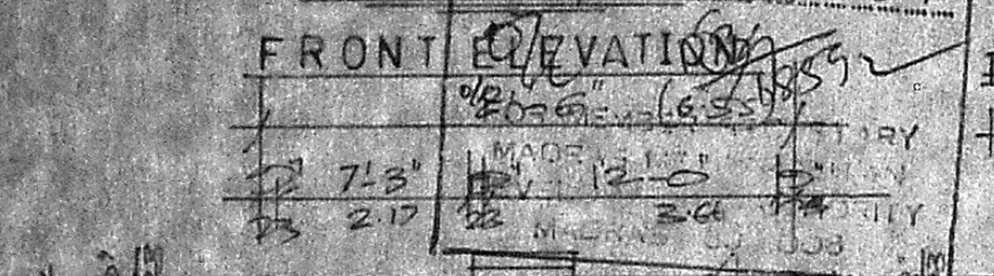



PLAN SHOWING THE PROPOSED CONSTRUCTION OF A HOUSE IN S.No.39 AT PLOT No. VINAYAGAR-KOIL STREET, OF KASPAPURAM VILLAGE - (NATHAM SITE) SAIDAPET TALUK, CHENNAI DISTRICT.

For Mrs. B. BANGARAMMAL

	Sq.ft.	Sq.mts
Plot Area	6720	624 (15Cent)
Total Plinth Area	958	89
Open space	5762	535
F.S.I. 0.14 Coverage	14%	



JOINERY DETAILS

D-DOOR	100 X 2100
D1 "	20 X 170
D2 "	75 X 170
W-WINDOW	135 X 135
W1 "	20 X 122
V-VENTILATOR	75 X 45

COLOUR INDEX

PROPOSED	
ROAD	
BOUNDRY	
TO BE REMOVED	
STAIRCASE DETAILS	
WIDTH 0.63	RAISE 0.17
TREAD 0.23	

P. Raghun,  
CONSULTING ENGINEER,  
LICENSED SURVEYOR,  
TAMBARAM & ALANDUR MUNICIPALITY  
Off: 43, VELACHERY ROAD,  
SELAIYUR, MADRAS-73  
LICENSED SURVEYOR

RF: 83/92 2013  
24/53  
Cage = 15/0

