

PLAN SHOWING THE PROPOSED RESIDENTIAL BUILDING IN PLOT NO: 14A, OLD DOOR NO.7, NEW DOOR NO: 38, AT T. NAGAR, 2nd STREET, B.N. ROAD IN OLD S.NO: 48, T.S. NO. 8519/5, BLOCK NO: III, CHENNAI: 600 017. DIVISION: ZONE

ALL MEASUREMENT ARE IN FEET & METRE
SCALE: 1" = 8'0" (OR) 1:100

AREA STATEMENT:

PLOT EXTENT	: 1325.0 S FT / 123.14 M ²
GROUND FLOOR AREA	: 599.0 " / 55.67 M ²
FIRST FLOOR AREA	: 645.0 " / 59.94 M ²
TOTAL BUILTUP AREA	: 1244.0 " / 115.61 "
COVERAGE	: 45%
F.S.I	: 0.94

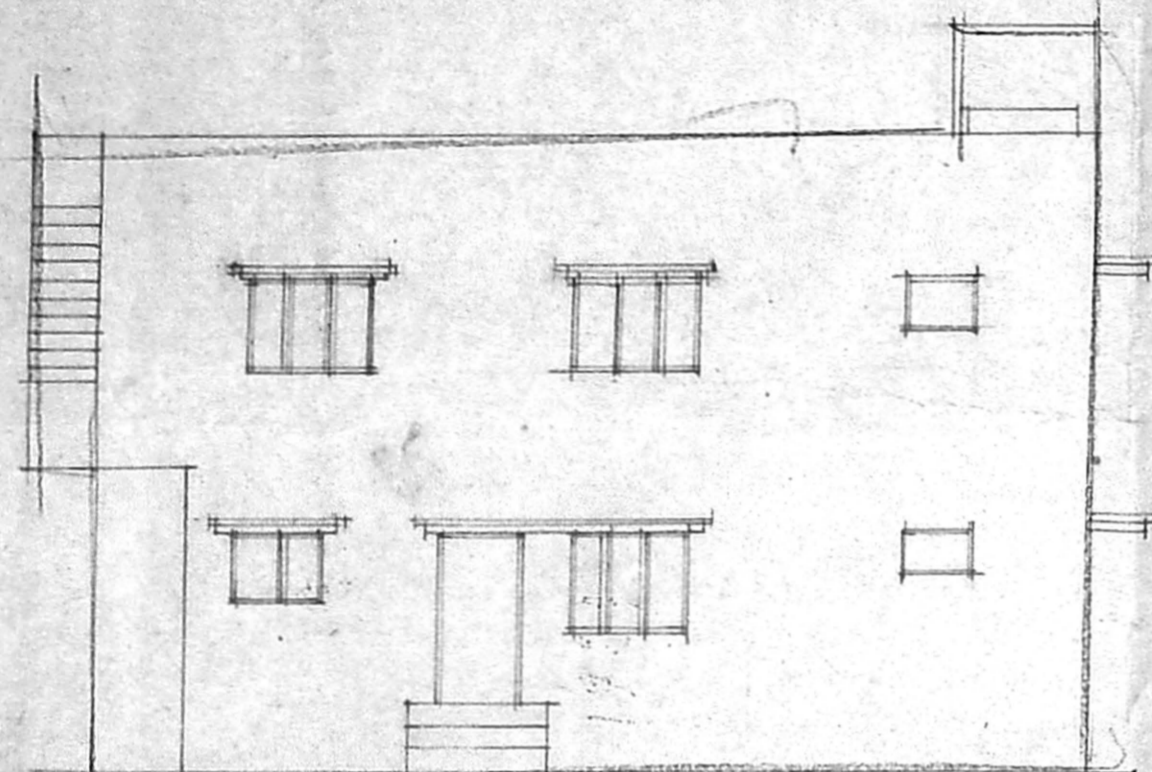
JOINERIES:

P	DOOR	3'3" x 7'0"	1.00 X 2.14
D ₁	"	3'0" x 7'0"	0.91 X 2.14
D ₂	"	2'6" x 7'0"	0.76 X 2.14
W	WINDOW	4'0" x 4'0"	1.22 X 1.22
W ₁	"	4'0" x 3'0"	1.22 X 0.91
V	VENTILATOR	3'0" x 2'0"	0.91 X 0.61

COLOUR INDEX:

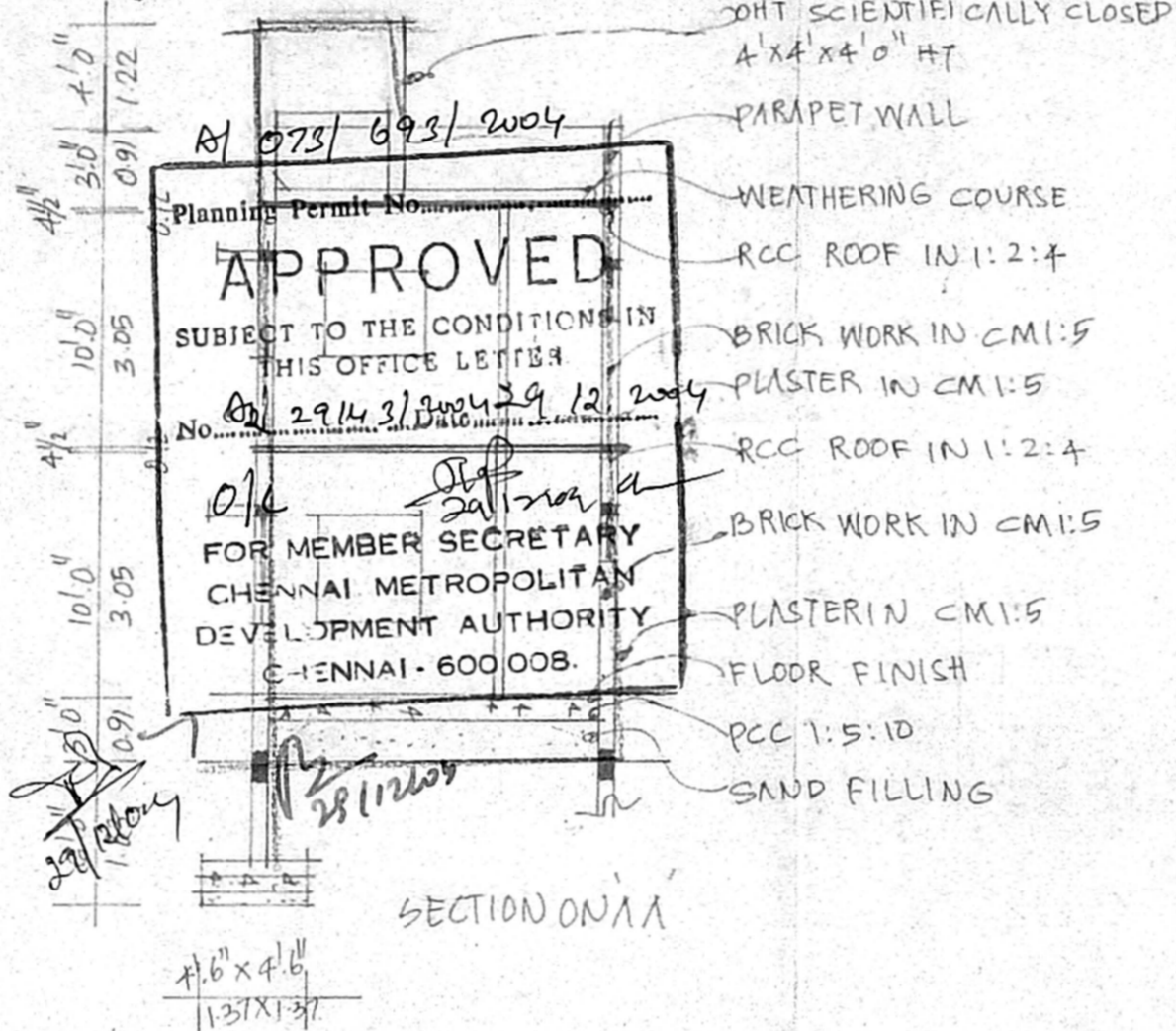
PROPOSED	
BOUNDARY	
ROAD	

A2/29143/04

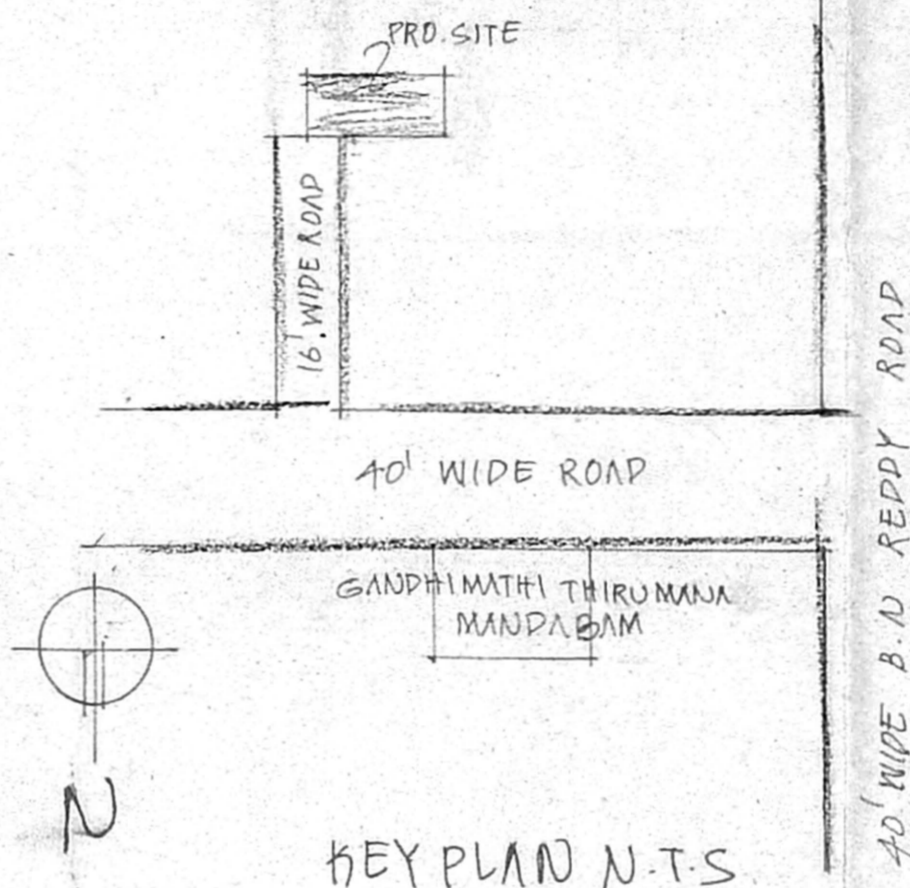


FRONT ELEVATION

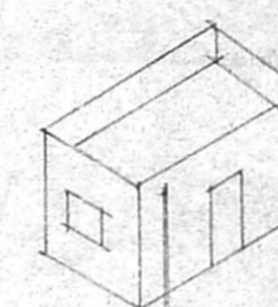
OFFICE COPY



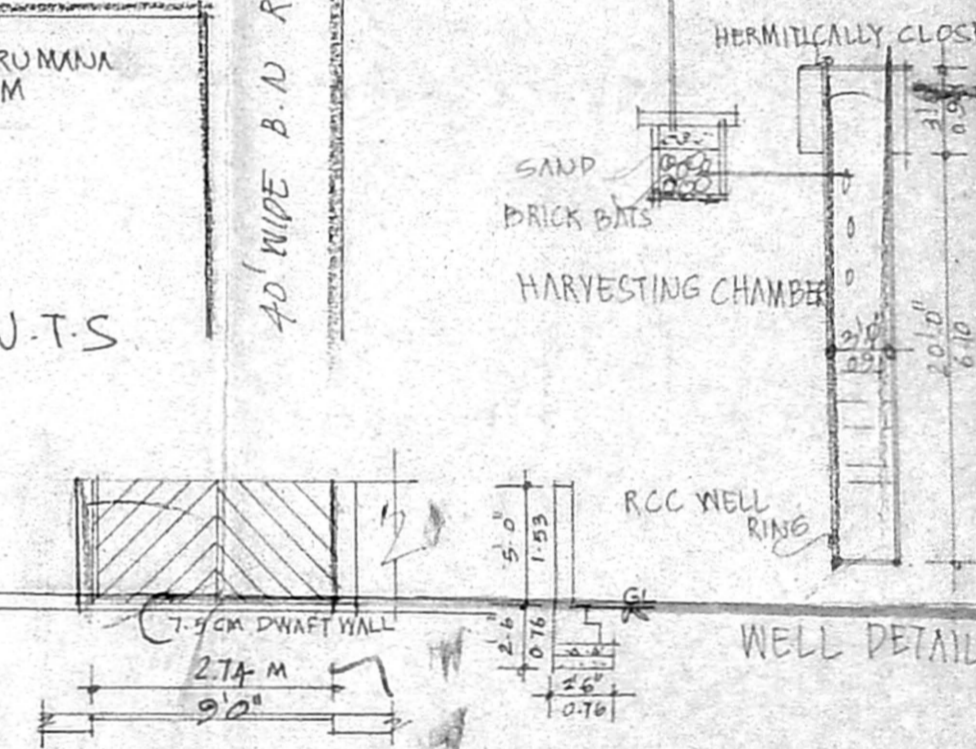
SECTIONAL



KEY PLAN N.T.S.

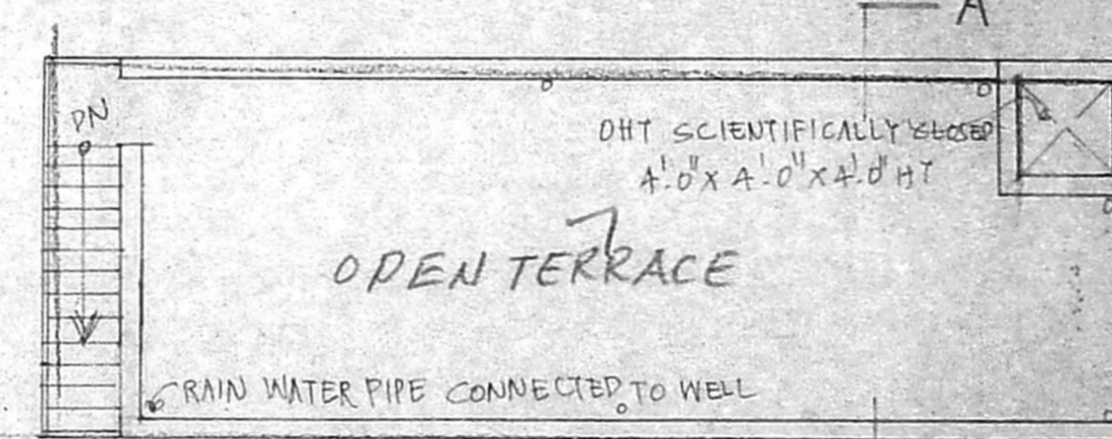


PERCOLATION PIT 1:50

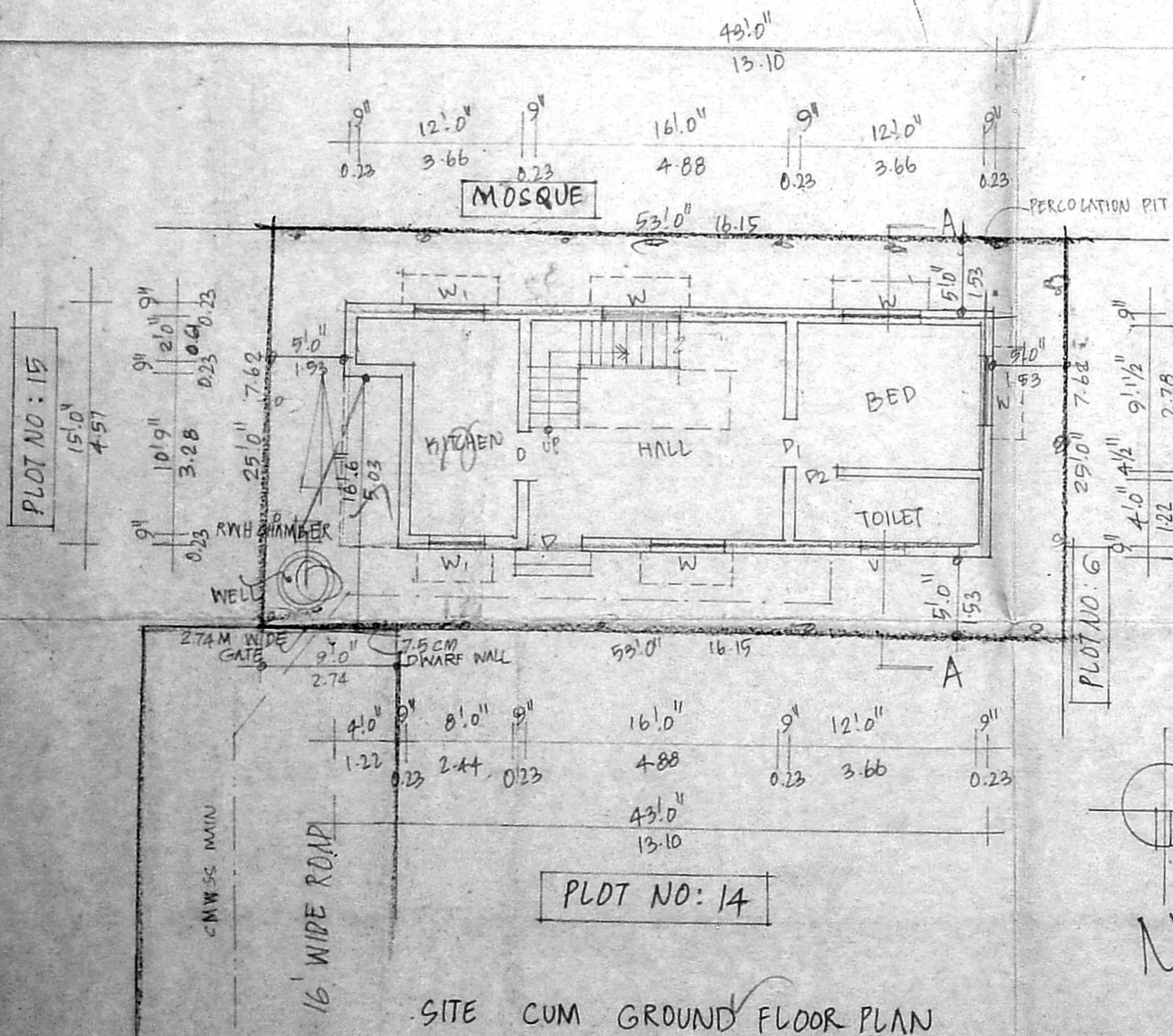


WELL DETAILS

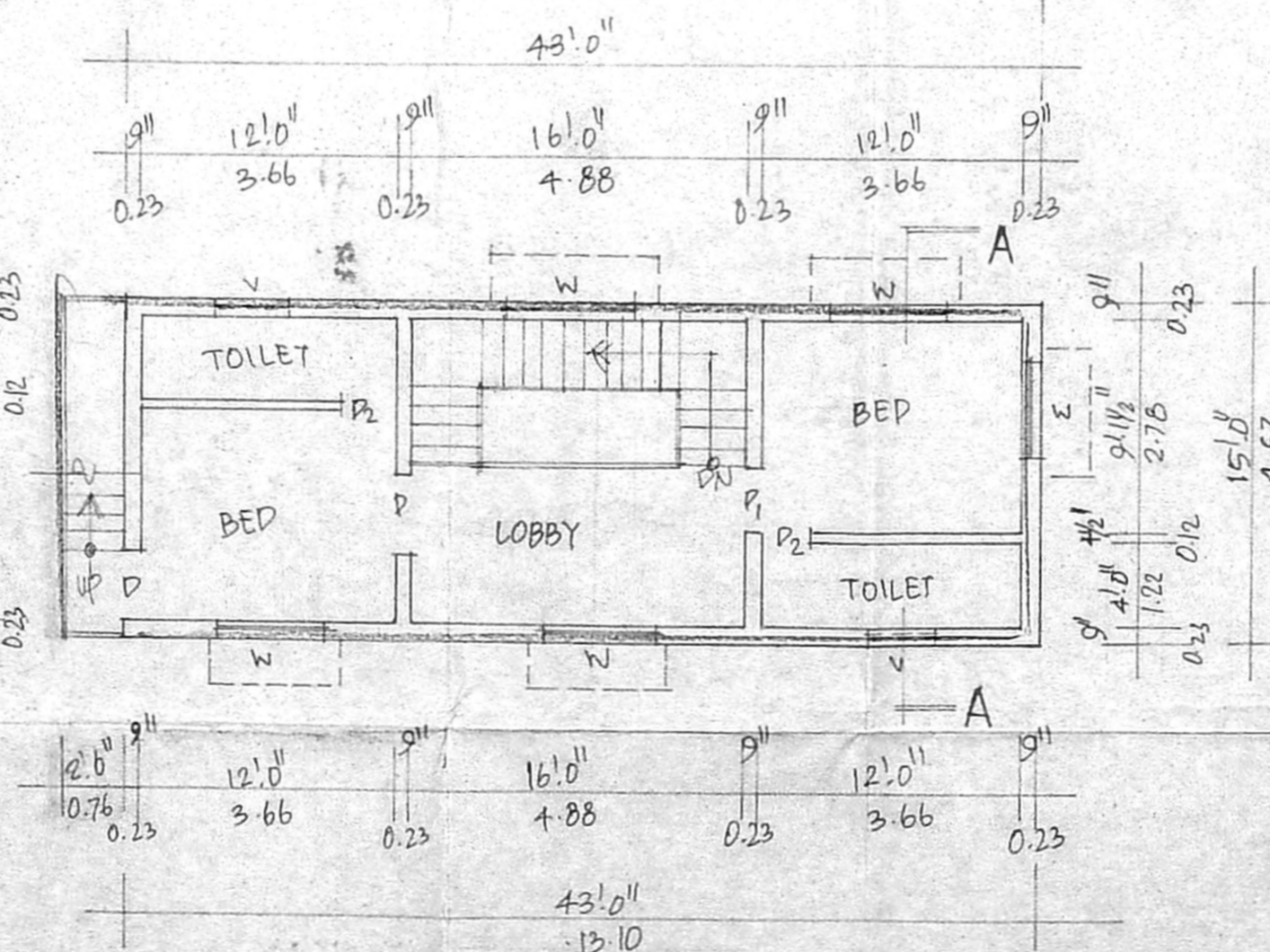
COMPOUND WALL DETAILS



TERRACE FLOOR PLAN



SITE CUM GROUND FLOOR PLAN



FIRST FLOOR PLAN

S. ANANDA SELVAN M.I.E.
CHARTERED CIVIL ENGINEER
CL-I. LICENCED SURVEYOR
Corporation of Chennai (R-gd-No 593)
147, Arcot Road Chennai-87
Cell: 9884080585

Varalathu Thyagaraju

OWNER: LICENSED ENGINEER