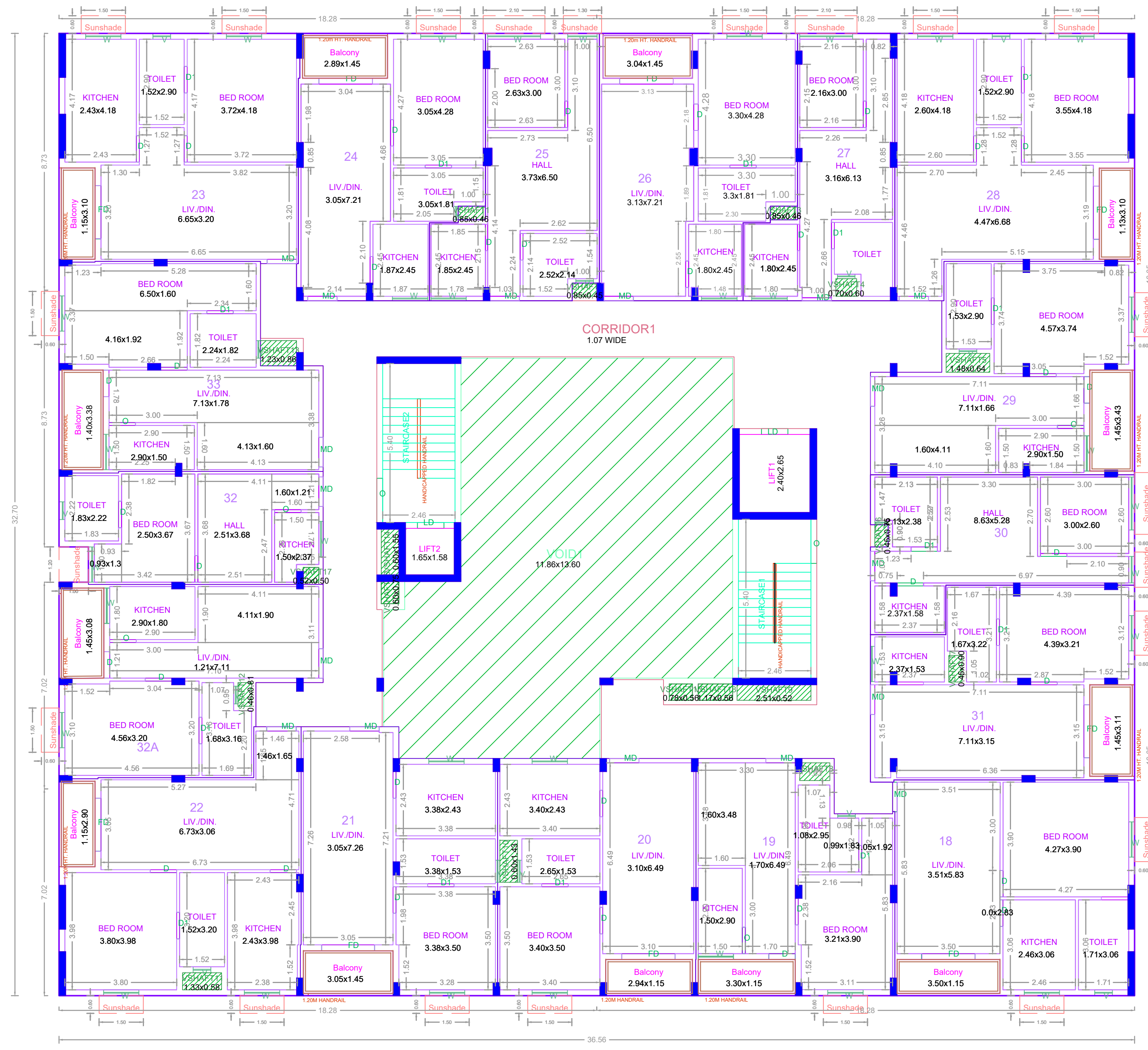
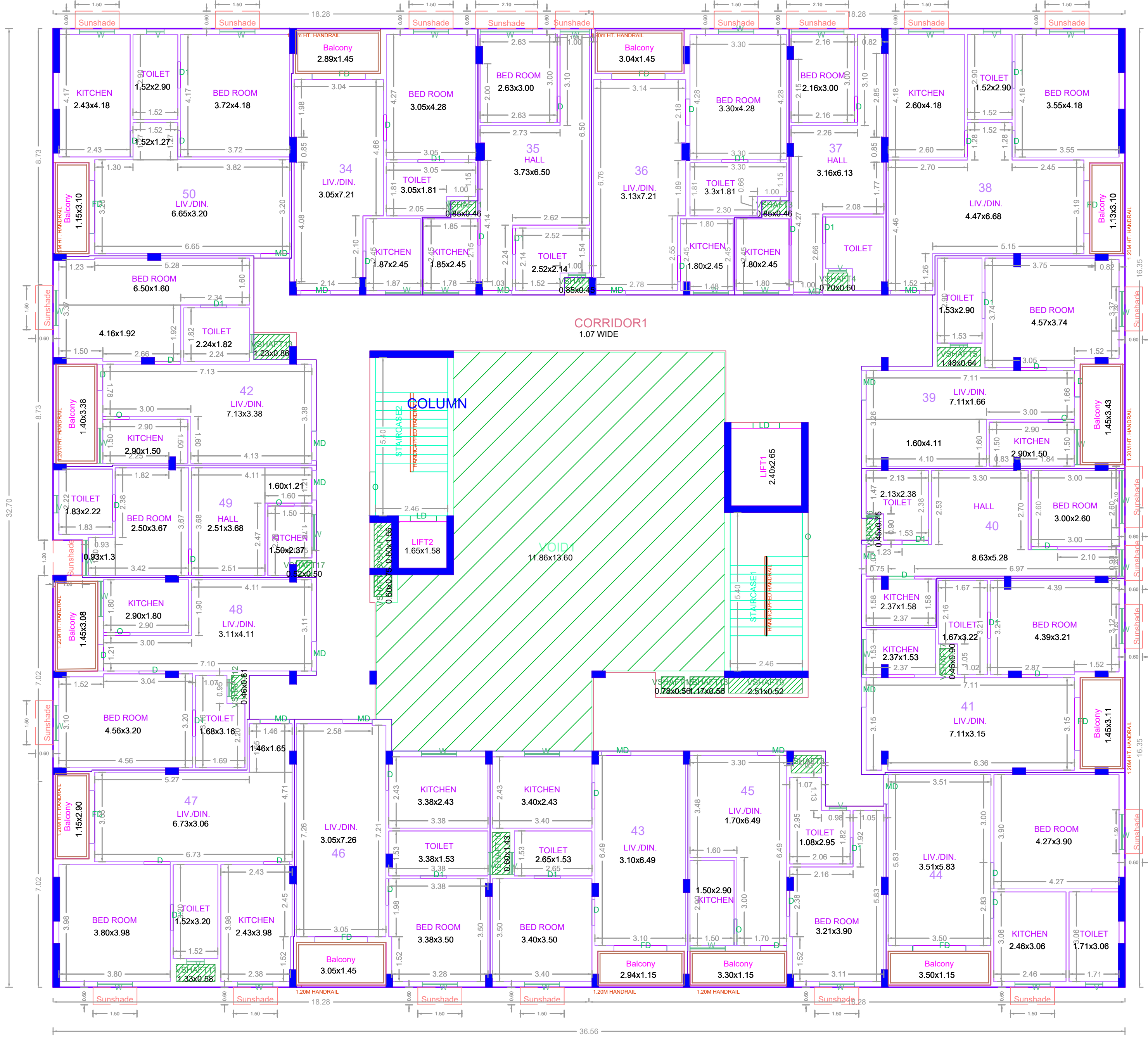


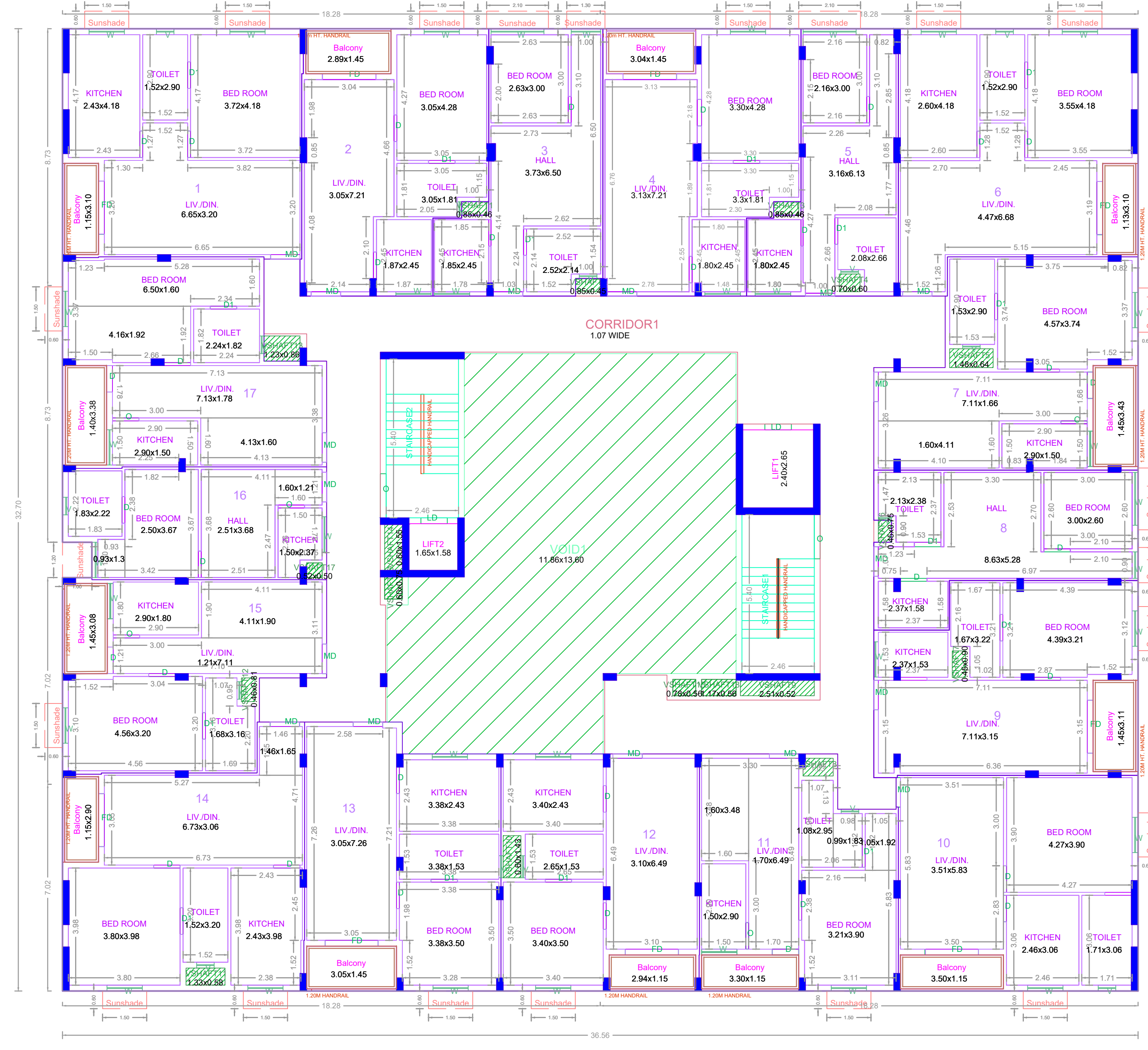
FIRST FLOOR PLAN



TYPICAL - 3- 4 FLOOR PLAN



SECOND FLOOR PLAN



FIFTH FLOOR PLAN

APPROVAL CONDITION

SCALE 1:100

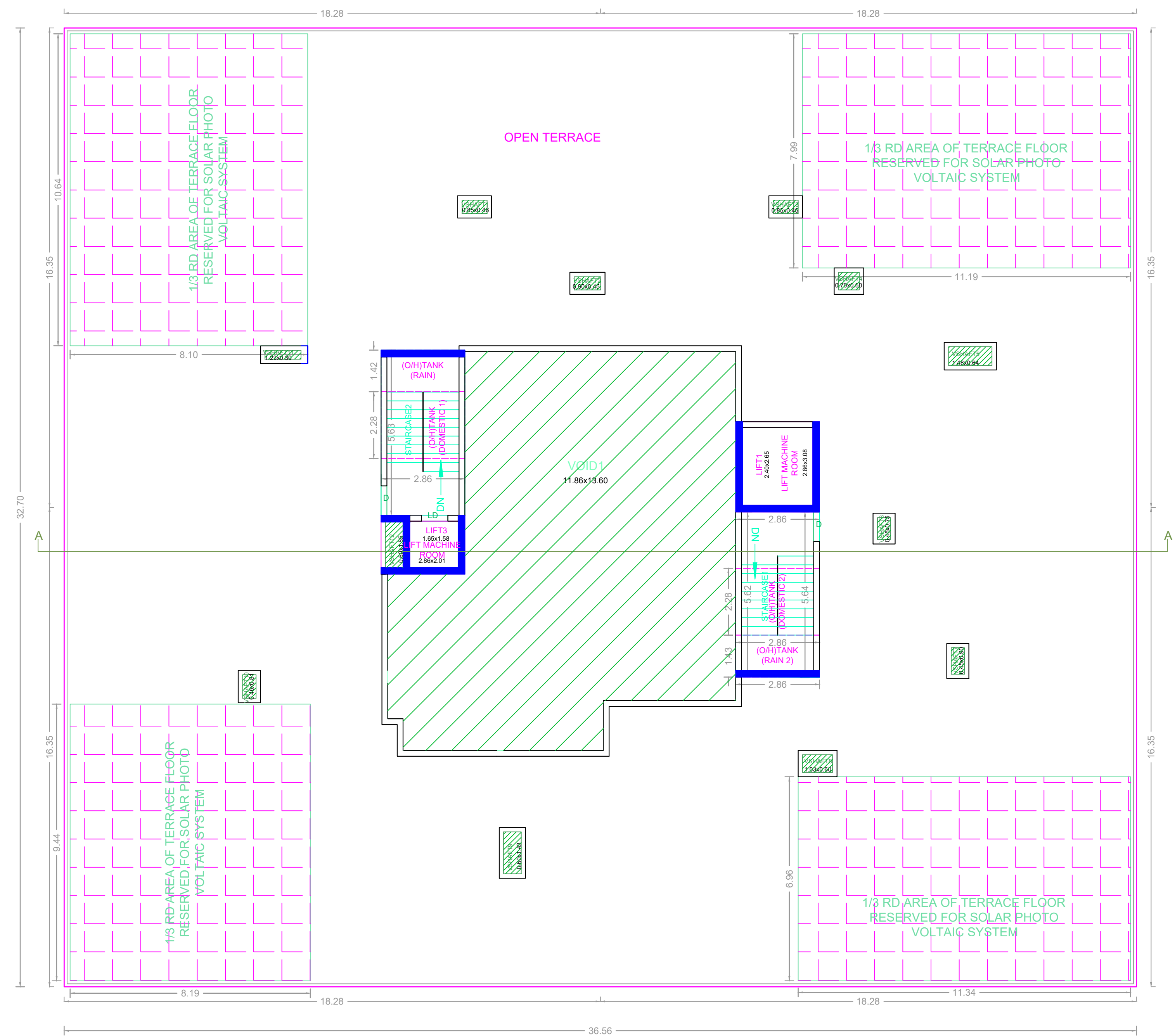
CHENNAI METROPOLITAN DEVELOPMENT AUTHORITY
 APPROVED

SUBJECT TO THE CONDITIONS MENTIONED IN THIS OFFICE

KEY NO. 4688

QR CODE

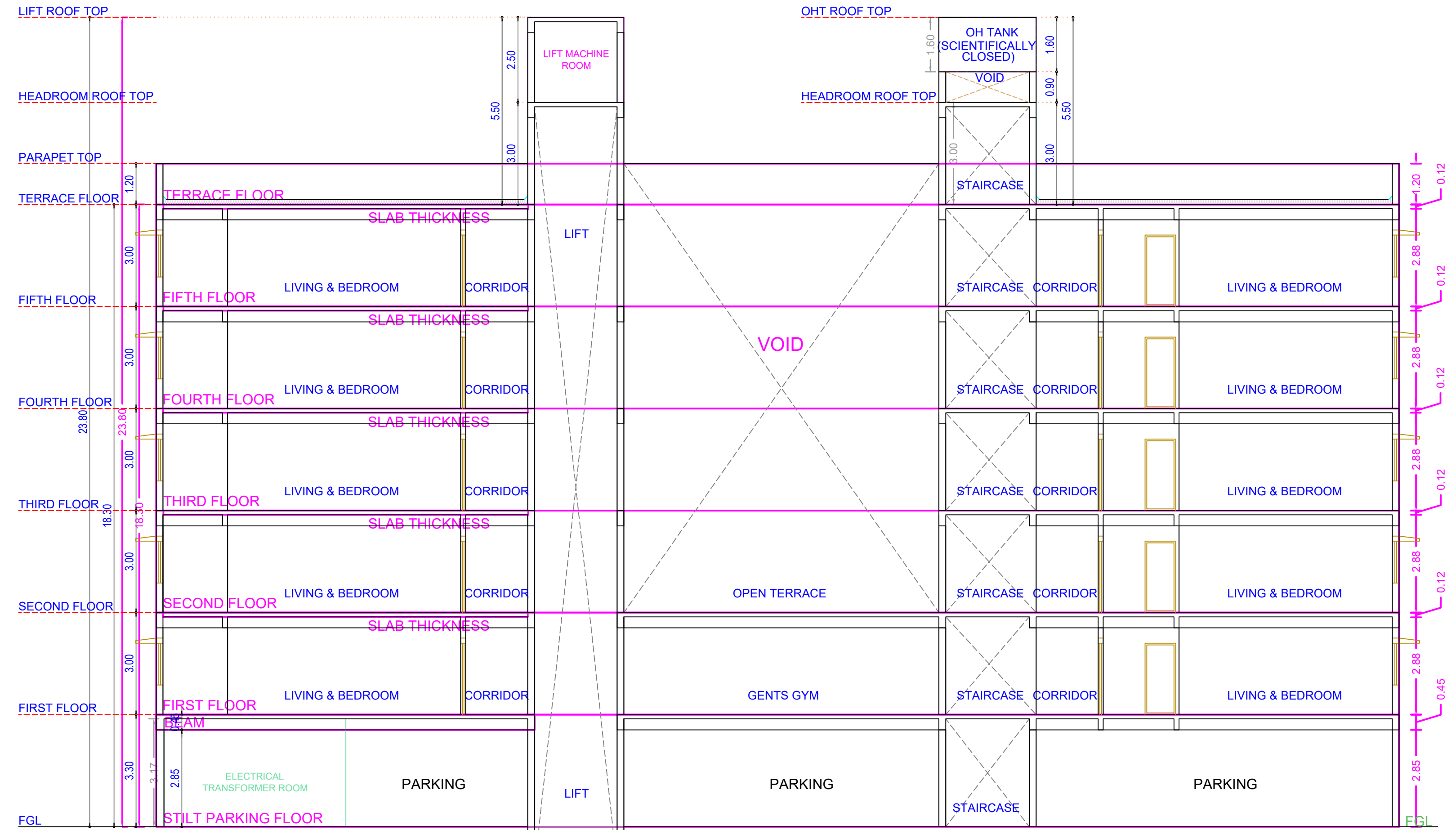
FLOOR NAME	SHEET NO. 3 / 3
FLOOR NAME	
PLAN SHOWING THE PROPOSED CONSTRUCTION OF STILT FLOOR + 5 FLOORS (HEIGHT-18.30M) RESIDENTIAL BUILDING WITH 83 DWELLING UNITS (AFFORDABLE HOUSING) AT PLOT NO. MSB 12, NEW VISION TOWNSHIP, VENGAMBAKKAM, CHENNAI - 600127. COMPRISED IN OLDS.NOS.100/1A (PT), 100/1B (PT), 100/3 (PT), 101/2B (PT), 101/3A (PT), 101/3B1 (PT), 102/4A(PT), 102/5B (PT), 102/5C (PT) & 102/5D (PT), NEW S.NOS: 100/1A1A1(PT), 100/1B1A2(PT), 100/3B1A1(PT),101/3A(PT), 101/3B1B, 101/2B2(PT),102/4A 102/5B2, 102/5C3 AND 102/5D3 OF VENGAMBAKKAM VILLAGE, TAMBARAM TALUK, CHENGALPET DISTRICT WITHIN THE LIMIT OF ST.THOMAS MOUNT PANCHAYAT UNION.	



TERRACE FLOOR PLAN



NORTH SIDE ELEVATION



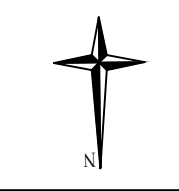
SECTION - AA

APPROVAL CONDITION

City Council Resolution

PREP. DATE: 01/01/2019
 PREP. AUTH: [Signature]
 CHECK. DATE: 01/01/2019
 CHECK. AUTH: [Signature]

SCALE 1:100



CHENNAI METROPOLITAN DEVELOPMENT AUTHORITY

APPROVED

SUBJECT TO THE CONDITIONS MENTIONED IN THIS OFFICE

PREP. DATE: 01/01/2019
 PREP. AUTH: [Signature]
 CHECK. DATE: 01/01/2019
 CHECK. AUTH: [Signature]

For (Deputy Planner / Chief Planner / Member-Secretary)
 High Rise Building / Non High Rise Building
 This Approval is valid only after building Permit is issued by the concerned Local Body.

KEY NO. 4688

QR CODE

Chairman	Member-1	Member-2	Member-3	Member-4	Member-5	Member-6	Member-7	Member-8	Member-9	Member-10	Member-11	Member-12	Member-13	Member-14	Member-15	Member-16	Member-17	Member-18	Member-19	Member-20	Member-21	Member-22	Member-23	Member-24	Member-25	Member-26	Member-27	Member-28	Member-29	Member-30	Member-31	Member-32	Member-33	Member-34	Member-35	Member-36	Member-37	Member-38	Member-39	Member-40	Member-41	Member-42	Member-43	Member-44	Member-45	Member-46	Member-47	Member-48	Member-49	Member-50	Member-51	Member-52	Member-53	Member-54	Member-55	Member-56	Member-57	Member-58	Member-59	Member-60	Member-61	Member-62	Member-63	Member-64	Member-65	Member-66	Member-67	Member-68	Member-69	Member-70	Member-71	Member-72	Member-73	Member-74	Member-75	Member-76	Member-77	Member-78	Member-79	Member-80	Member-81	Member-82	Member-83
----------	----------	----------	----------	----------	----------	----------	----------	----------	----------	-----------	-----------	-----------	-----------	-----------	-----------	-----------	-----------	-----------	-----------	-----------	-----------	-----------	-----------	-----------	-----------	-----------	-----------	-----------	-----------	-----------	-----------	-----------	-----------	-----------	-----------	-----------	-----------	-----------	-----------	-----------	-----------	-----------	-----------	-----------	-----------	-----------	-----------	-----------	-----------	-----------	-----------	-----------	-----------	-----------	-----------	-----------	-----------	-----------	-----------	-----------	-----------	-----------	-----------	-----------	-----------	-----------	-----------	-----------	-----------	-----------	-----------	-----------	-----------	-----------	-----------	-----------	-----------	-----------	-----------	-----------	-----------	-----------	-----------

Applicants (Owner / Developer / Power of Attorney)

This Planning Permission issued under New Rule TNCDBR, 2019 is subject to final outcome of the W.P. (MD) No.8948 of 2019 and WMP (MD) Nos. 5912 & 5913 of 2019.