




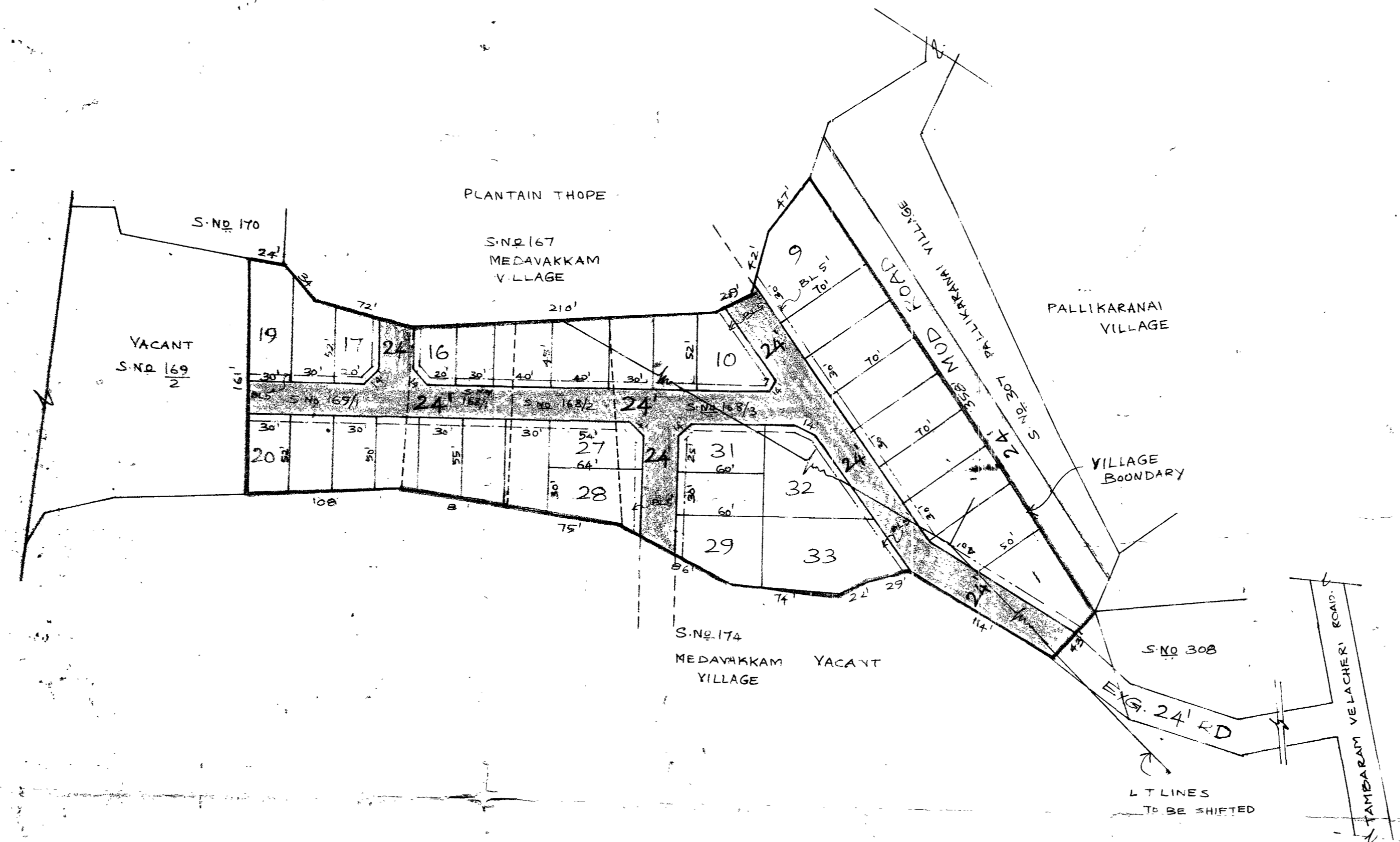
TOTAL EXTENT (2.01 AC) : 8150
 ROAD AREA : 1893
 PLOTTABLE AREA : 6257
 NO OF PLOTS (1 TO 33) : 33 NOS

LEGEND :

-  SITE BOUNDARY
-  EXISTING ROAD
-  PROPOSED ROAD

NOTE :

1. SPLAY 10' X 10'
2. MEASUREMENTS INDICATED ARE EXCLUDING SPLAY DIMENSION.
3. ROAD AREA ALREADY HANDED OVER TO THE LOCAL BODY
 VIDE GIFT DEED DOC NO : 3284/2001 DATED : 09/08/2001



ST. THOMAS MALAI PANCHAYAT UNION
 LAYOUT OF HOUSE SITES IN S.No 168/1,2,3 & 169/1 OF
 MEDAVAKKAM VILLAGE.

SCALE : 66 FEET TO AN INCH.

P.P.D. NO 60
 L.O 2001
 APPROVED (c)
 VIDE LETTER NO : L1/29140/2001
 DATED : 12/12/2001

FOR MEMBER SECRETARY
 CHENNAI METROPOLITAN
 DEVELOPMENT AUTHORITY

