




TOTAL EXTENT : 1012 M²
 No. OF PLOTS : 5

LEGEND

-  SITE BOUNDARY
-  EXISTING ROADS
-  PRIVATE PASSAGE

REP LO No 15
2003
 APPROVED 50
 VIDE LETTER No : L1/39447/2002
 DATED : 03/03/2003

FOR MEMBER SECRETARY
 CHENNAI METROPOLITAN
 DEVELOPMENT AUTHORITY

POONAMALLEE PANCHAYAT UNION
 SUBDIVISION OF HOUSE SITES IN S.No. 171/IA
 NEMILICHERY VILLAGE
 SCALE: 1:800

