




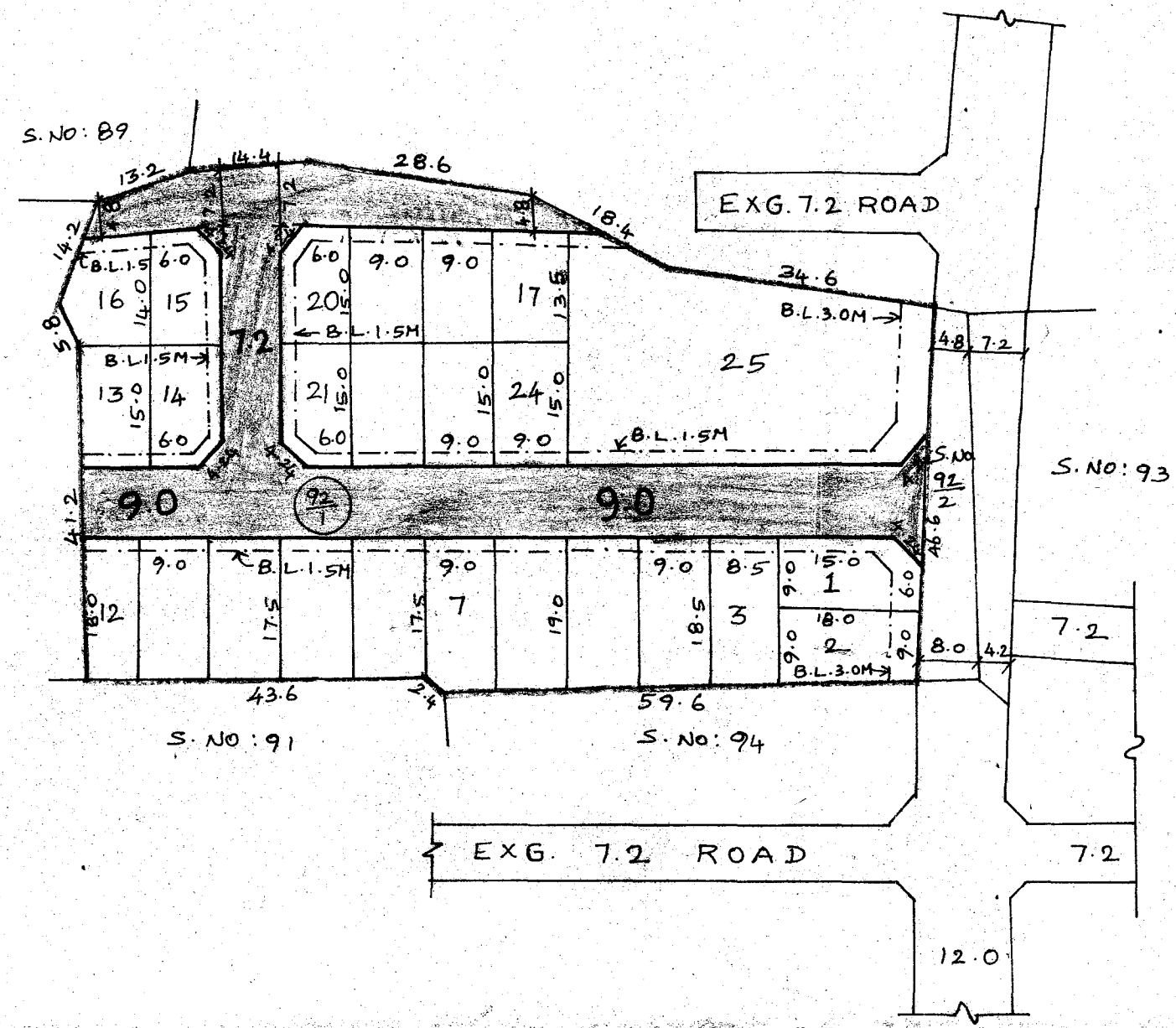
TOTAL EXTENT : 6250M<sup>2</sup>  
 ROAD AREA : 1575M<sup>2</sup>  
 NO. OF PLOTS : 25 NOS.

**NOTE :**

1. SPLAY 3.0M X 3.0M
2. MEASUREMENTS INDICATED ARE EXCLUDING THE SPLAY DIMENSIONS.
3. ROAD AREA ALREADY HANDED OVER TO THE LOCAL BODY VIDE GIFT DEED DOC.NO.11291/06 dt. 9.10.06

**LEGEND :**

-  SITE BOUNDARY
-  PROPOSED ROAD
-  EXISTING ROAD



# KUNNATHUR SPECIAL VILLAGE PANCHAYAT

LAYOUT OF HOUSE SITES IN S.NO. 92/1 OF  
 KUNNATHUR VILLAGE.

SCALE : 1 : 800

P.P.D NO : 115  
 L.O NO : 2006  
 APPROVED *I.C.*  
 VIDE LETTER NO : LI/22482/06  
 DATED : 22/11/2006  
 O/C  
 FOR MEMBER - SECRETARY  
 CHENNAI METROPOLITAN  
 DEVELOPMENT AUTHORITY.

