





TOTAL EXTENT : 1300M²
 SPLAY AREA : 5M²
 NO OF PLOTS : 5

NOTE:

1. SPLAY 3.0M X 3.0M.
2. MEASUREMENTS INDICATED ARE EXCLUDING SPLAY DIMENSIONS.
3.  SPLAY AREA TO BE LEFT AT SITE

LEGEND:

-  SITE BOUNDARY
-  EXISTING ROAD
-  PROPOSED SPLAY

P.P.D NO. 25
 L.O 2006

APPROVED

VIDE LETTER NO : L1/14456/05
 DATED : 20-3-06

FOR MEMBER SECRETARY
 CHENNAI METROPOLITAN
 DEVELOPMENT AUTHORITY

ST. THOMAS MOUNT PANCHAYAT

SUB-DIVISION OF HOUSE SITES IN S.NO. 213/135pt. P.NO. 79, 80 & 81
 OF OKKIAMTHURAI PAKKAM VILLAGE.

SCALE: 1:400

