




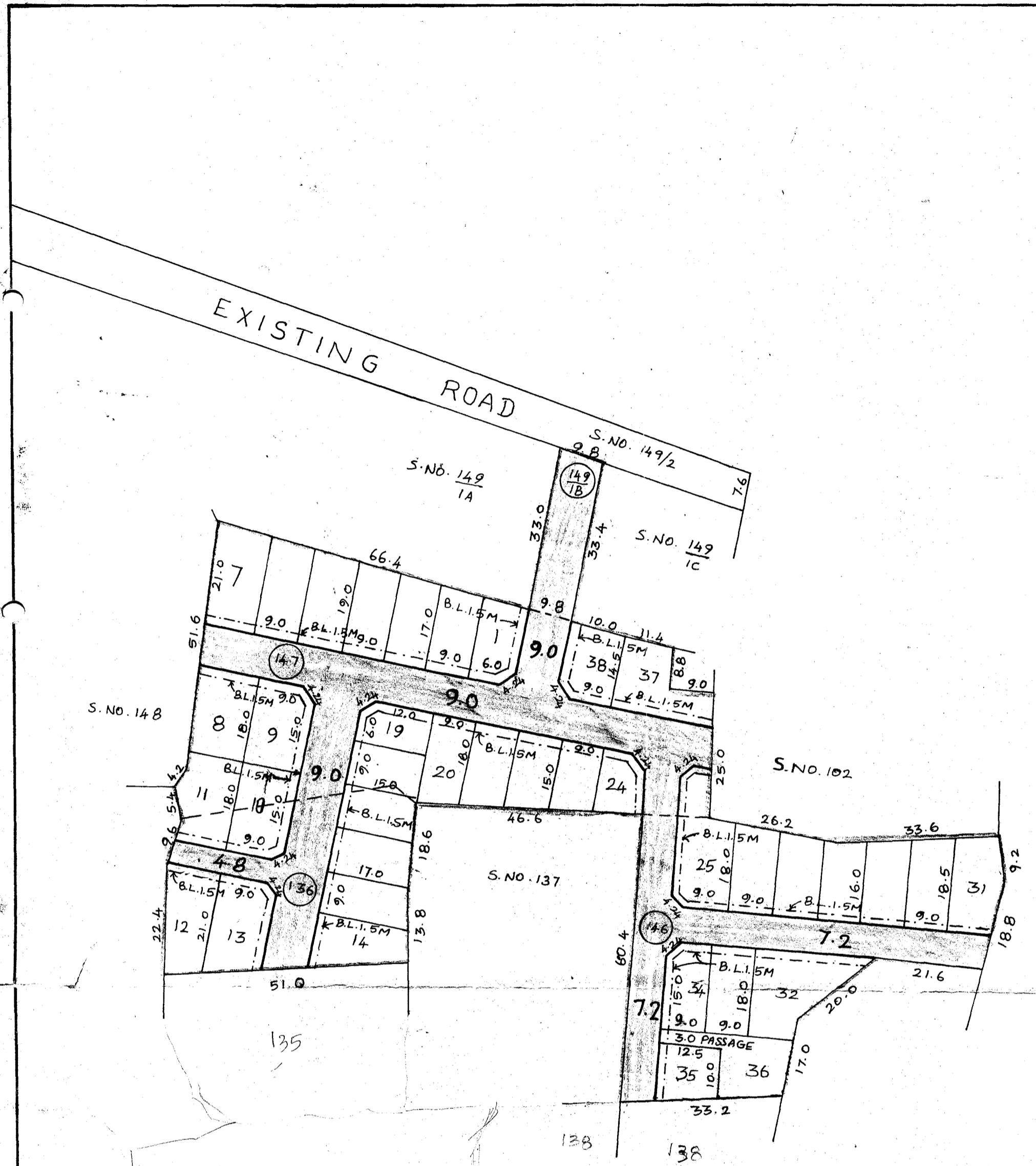
TOTAL EXTENT : 9350M²
 ROAD AREA : 3098M²
 NO. OF PLOTS : 38

NOTE :

1. SPLAY 3.0 X 3.0M
2. MEASUREMENTS INDICATED ARE EXCLUDING SPLAY DIMENSIONS.
3. ROAD AREA WAS ALREADY HANDED OVER TO THE LOCAL BODY VIDE GIFT DEED NO. 8396/2006 DATED: 31.7.2006

LEGEND :

-  - SITE BOUNDARY
-  - PROPOSED ROAD
-  - EXISTING ROAD



KUNNATHUR PANCHAYAT UNION
 LAYOUT OF HOUSE SITES IN S.NO. 136, 146, 147/1 & 149/1B
 OF MALAYAMBAKKAM VILLAGE.

SCALE : 1 : 800

P.P.D NO : 86
 L.O : 2006
APPROVED
 VIDE LETTER NO : LI/16489/2006
 DATED : 28/08/2006

o/c

FOR MEMBER - SECRETARY
 CHENNAI METRO POLITAN
 DEVELOPMENT AUTHORITY

