









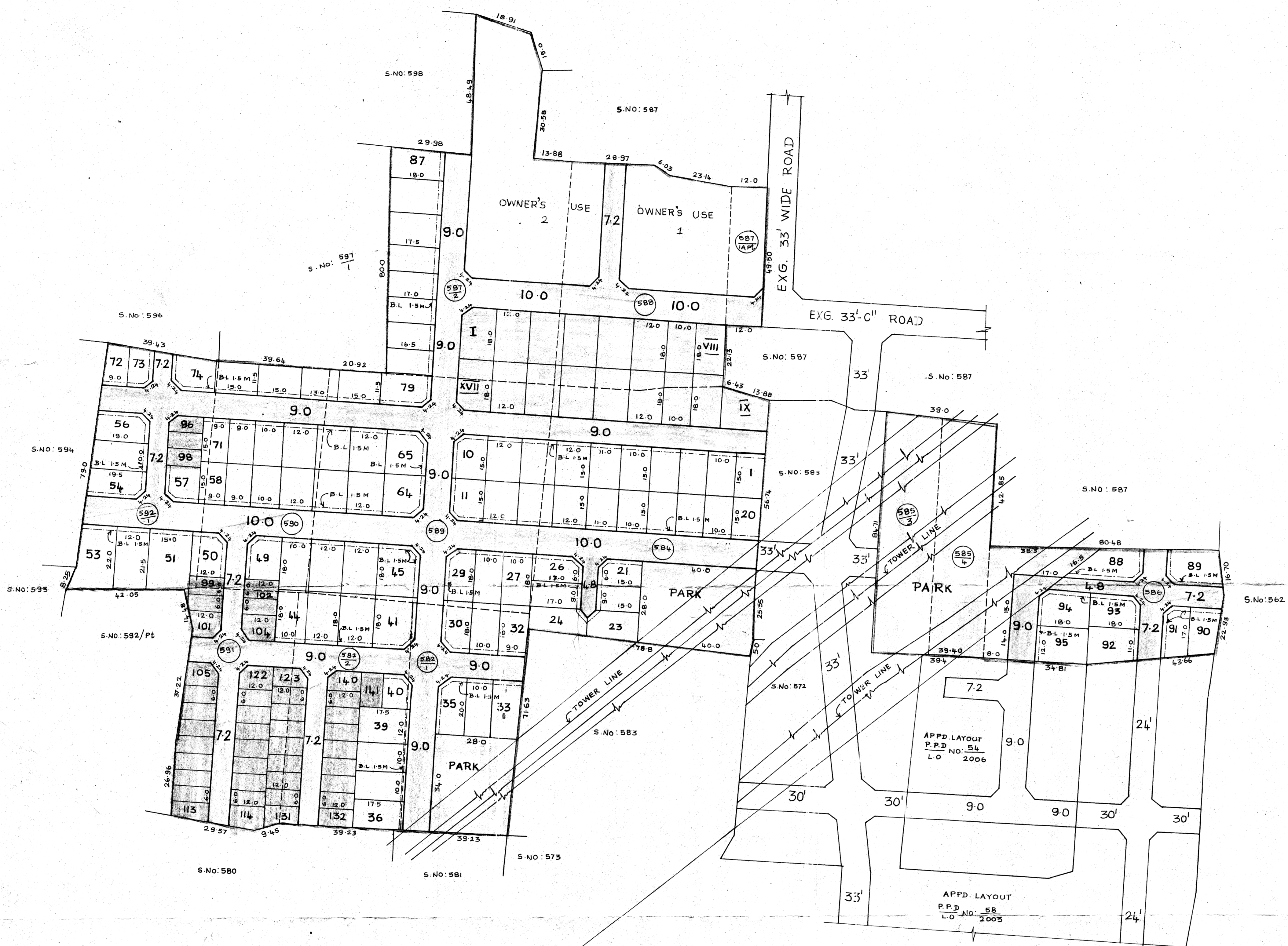
TOTAL EXTENT	: 1,51,61 M <sup>2</sup>
ROAD AREA	: 12,00 M <sup>2</sup>
PARK AREA	: 5,990 M <sup>2</sup>
PUBLIC PURPOSE (I TO XVII)	: 35,44 M <sup>2</sup>
No. OF PLOTS	: 141 Nos.
REGULAR PLOTS (1 TO 95)	: 95 Nos.
E.W.S PLOTS (96 TO 141)	: 46 Nos.
OWNER'S USE	: 2 Nos.

NOTE:-

1. SPLAY 3.0M X 3.0M.
2. MEASUREMENTS INDICATED ARE EXCLUDING THE SPLAY DIMENSIONS.
3.  ROAD AREA WERE ALREADY HANDED OVER TO THE LOCALBODY VIDE G.T DEED. DOC. NO. 8923/07, Dt. 2/10/07.
-  PARK AREA

LEGEND:-

-  SITE BOUNDARY
-  PROPOSED ROAD
-  EXISTING ROAD
-  PARK
-  PUBLIC PURPOSE
-  E.W.S



# MADHAVARAM MUNICIPALITY

LAYOUT OF HOUSE SITES IN S.No: 582/1,2, 584, 585/3,4, 586, 587/1Apt, 588, 589, 590, 591, 592/1 AND 597/2 OF MADHAVARAM VILLAGE.

SCALE:- 1:800 (ALL MEASUREMENTS ARE IN METRE.)

P.P.D NO.	63
L.O	2007
APPROVED	
VIDE LETTER NO : L1/274/8/07	
DATED : 31/12/07	
<b>FOR OFFICE COPY</b>	
FOR MEMBER SECRETARY CHENNAI METROPOLITAN DEVELOPMENT AUTHORITY	

