




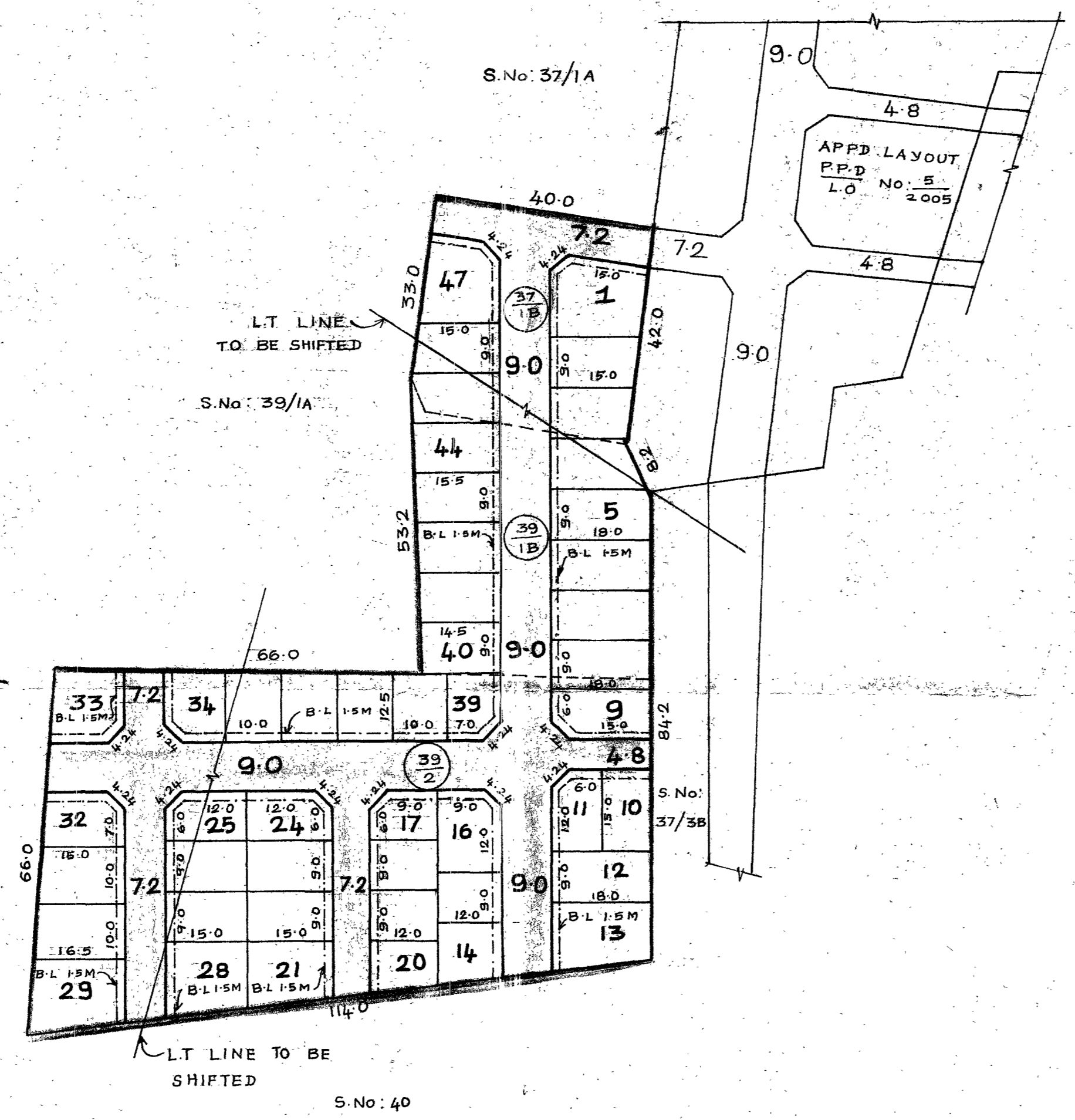
TOTAL EXTENT (2.38 Ac) : 9650 M<sup>2</sup>  
 ROAD AREA : 2990 M<sup>2</sup>  
 No. OF PLOTS : 47 Nos.

**NOTE:-**

1. SPLAY 3.0 M X 3.0 M
2. MEASUREMENTS INDICATED ARE EXCLUDING THE SPLAY DIMENSIONS.
3. ROAD AREA WAS ALREADY HANDED OVER TO THE LOCAL BODY VIDE GIFT DEED DOC. NO: 727/09 DATED: 11/02/09

**LEGEND:-**

-  SITE BOUNDARY
-  PROPOSED ROAD
-  EXISTING ROAD



# MANGADU TOWN PANCHAYAT

LAYOUT OF HOUSE SITES IN S.No: 37/1B, 39/1B AND 39/2 OF MANGADU VILLAGE.

SCALE: 1:800 (ALL MEASUREMENTS ARE IN METRE ONLY)

P.P.D NO: 14  
 L.O APPROVED 2009  
 IC  
 VIDE LETTER No: LI/2692/09  
 DATED: 23/03/2009

**FOR OFFICE COPY**

FOR MEMBER - SECRETARY  
 CHENNAI METROPOLITAN  
 DEVELOPMENT AUTHORITY

