


TOTAL EXTENT : 8050 SQ.M
ROAD AREA : 2210 SQ.M
NO.OF.PLOTS : 42 NOS

NOTE:




1. SPLAY - 1.5M X 1.5M, 3.0M X 3.0M
2. MEASUREMENTS ARE INDICATED EXCLUDING SPLAY DIMENSIONS
3.  ROAD AREA WAS ALREADY HANDED OVER TO THE LOCAL BODY VIDE GIFT DEED DOCUMENT NO.2830/2016. DATE: 22.1.2016

CONDITIONS:

DR. RULE NO. 29(11)

THE COST OF LAYING IMPROVEMENTS TO THE SYSTEMS INRESPECT OF ROAD, WATER SUPPLY, SEWERAGE, DRAINAGE OR ELECTRIC POWER SUPPLY THAT MAY BE REQUIRED AS ASSESSED BY THE COMPETENT AUTHORITY, SHALL BE BORNE BY THE APPLICANT.

LEGEND:

-  SITE BOUNDARY
-  ROADS GIFTED TO LOCAL BODY
-  EXISTING ROAD

CONDITION:-

THE LAYOUT APPROVAL IS VALID SUBJECT TO OBTAINING SANCTION FROM THE LOCAL BODY CONCERNED.

P.P.D NO. 09
L.O. 2016
APPROVED
VIDE LETTER NO : L1/10707 / 2015
DATE : 17 / 3 / 2016
OFFICE COPY
FOR MEMBER SECRETARY
CHENNAI METROPOLITAN
DEVELOPMENT AUTHORITY

POONAMALLEE PANCHAYAT UNION

LAYOUT OF HOUSE SITES IN S.No. 360/1 OF KANNAPALAYAM VILLAGE.

SCALE - 1:800 (ALL MEASUREMENTS ARE IN METRE)

