


TOTAL EXTENT = 8889 Sq.M
ROAD AREA = 2735 Sq.M
TOTAL NO. OF PLOTS = 44 NOS

NOTE:




1. SPLAY - 1.5M x 1.5M
2. MEASUREMENTS ARE INDICATED EXCLUDING SPLAY DIMENSIONS
3.  ROAD AREA WAS ALREADY HANDED OVER TO THE LOCAL BODY
 VIDE GIFT DEED DOC.NO: 5311 / 2016, DATED: 29 / 08 /2016

CONDITION

DR RULE No: 29 (11) :

THE COST OF LAYING IMPROVEMENTS TO THE SYSTEMS INRESPECT OF ROAD, WATER SUPPLY, SEWERAGE, DRAINAGE OR ELECTRIC POWER SUPPLY THAT MAY BE REQUIRED AS ASSESSED BY THE COMPETENT AUTHORITY, SHALL BE BORNE BY THE APPLICANT.

LEGEND

-  SITE BOUNDARY
-  ROADS GIFTED TO LOCAL BODY
-  EXISTING ROAD

CONDITIONS:

THE LAYOUT APPROVED IS VALID SUBJECT TO OBTAINING SANCTION FROM THE LOCAL BODY CONCERNED.

P.P.D NO : 27
L.O 2016

APPROVED
 VIDE LETTER NO : L1 / 4836 / 2016
 DATE : 18 / 10 / 2016

OFFICE COPY

FOR MEMBER SECRETARY
 CHENNAI METROPOLITAN
 DEVELOPMENT AUTHORITY

KATTANKOLATHUR PANCHAYAT UNION

LAYOUT OF HOUSE SITES IN S.No: 325/1, 326/1 & 327/1B, 2A OF NEDUNGUNDRAM VILLAGE.

SCALE : 1:800 (ALL MEASUREMENTS ARE IN METRE.)

