


TOTAL EXTENT (AS PER DOCUMENT-LEAST EXTENT) : **4492 SQ.M**
ROAD AREA : **1365 SQ.M**
NO.OF.PLOTS : **33 NOS**

NOTE:




1. SPLAY - 1.5M X 1.5M
2. MEASUREMENTS ARE INDICATED EXCLUDING SPLAY DIMENSIONS
3.  ROAD AREA WAS ALREADY HANDED OVER TO THE LOCAL BODY
VIDE GIFT DEED DOCUMENT NO.5237/2016. DATED :17.10.2016,SRO PADAPPAL.

CONDITION:

DR RULE NO: 29 (11)

THE COST OF LAYING IMPROVEMENTS TO THE SYSTEMS INRESPECT OF ROAD, WATER SUPPLY, SEWERAGE, DRAINAGE OR ELECTRIC POWER SUPPLY THAT MAY BE REQUIRED AS ASSESSED BY THE COMPETENT AUTHORITY, SHALL BE BORNE BY THE APPLICANT.

LEGEND:

-  SITE BOUNDARY
-  ROADS GIFTED TO LOCAL BODY
-  EXISTING ROAD

CONDITION:-

THE LAYOUT APPROVAL IS VALID SUBJECT TO OBTAINING SANCTION FROM THE LOCAL BODY CONCERNED.

P.P.D NO. **30**
L.O. **2016**

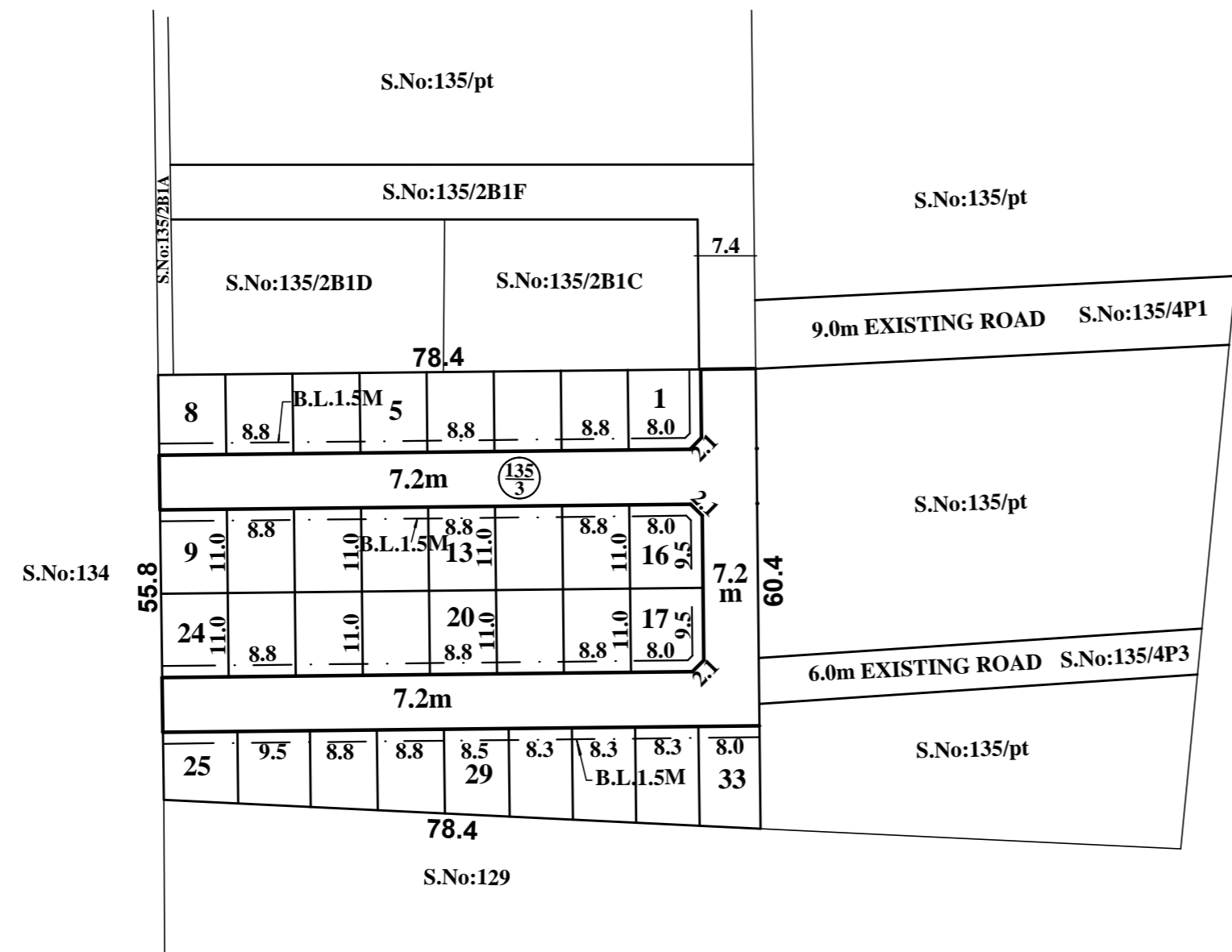
APPROVED

VIDE LETTER NO : L1/ 6411 / 2016

DATE : 14 / 11 / 2016

OFFICE COPY

FOR MEMBER SECRETARY
 CHENNAI METROPOLITAN
 DEVELOPMENT AUTHORITY



KUNDRATHUR PANCHAYAT UNION

LAYOUT OF HOUSE SITES IN S.No: 135/3 OF VARADHARAJAPURAM VILLAGE.

SCALE - 1:800 (ALL MEASUREMENTS ARE IN METRE)