


**TOTAL EXTENT (AS PER PATTA) : 2250 SQ.M**  
**ROAD AREA : 841 SQ.M**  
**NO.OF.PLOTS : 11 Nos.**

**NOTE:**




- 1.SPLAY - 1.5M X 1.5M
- 2.MEASUREMENTS ARE INDICATED EXCLUDING SPLAY DIMENSION
3.  ROAD AREA WAS HANDED OVER TO THE LOCAL BODY  
 VIDE GIFT DEED DOCUMENT NO. 3714/2018, DATE: 09/07/2018, @ SRO PADAPPAI

**CONDITION :**

**DR RULE NO : 29 (11)**

THE COST OF LAYING IMPROVEMENTS TO THE SYSTEMS IN RESPECT OF ROAD, WATER SUPPLY, SEWERAGE, DRAINAGE OR ELECTRIC POWER SUPPLY THAT MAY BE REQUIRED AS ASSESSED BY THE COMPETENT AUTHORITY SHALL BE BORNE BY THE APPLICANT.

**LEGEND :**

-  SITE BOUNDARY
-  ROADS GIFTED TO LOCAL BODY
-  EXISTING ROAD

**CONDITION:-**

THE LAYOUT APPROVAL IS VALID SUBJECT TO OBTAINING SANCTION FROM THE LOCAL BODY CONCERNED.

P.P.D NO. 52  
 L.O. 2018

**APPROVED**

VIDE LETTER NO : L1 / 4578 / 2018

DATE : 09 / 08 / 2018

**OFFICE COPY**

FOR MEMBER SECRETARY  
 CHENNAI METROPOLITAN  
 DEVELOPMENT AUTHORITY

**KUNDRATHUR PANCHAYAT UNION**  
**LAYOUT OF HOUSE SITES IN S.No.381/2B OF THIRUMUDIVAKKAM VILLAGE.**

SCALE-1:800 (ALL MEASUREMENTS ARE IN METRE)

