


SITE EXTENT (LEAST EXTENT AS PER DOCUMENT) : **7365 SQ.M**
ROAD AREA : **2419 SQ.M**
NO.OF.PLOTS : **41 Nos.**

NOTE:




1. SPLAY - 1.5M x 1.5M, 3.0M x 3.0M
2. MEASUREMENTS ARE INDICATED EXCLUDING SPLAY DIMENSIONS.
3.  ROAD AREA WAS HANDED OVER TO THE LOCAL BODY
 VIDE GIFT DEED DOCUMENT NO. 12541 / 2018, DATE: 11.09.2018, @ SRO AMBATTUR

CONDITION :

DR RULE NO : 29 (11)

THE COST OF LAYING IMPROVEMENTS TO THE SYSTEMS IN RESPECT OF ROAD, WATER SUPPLY, SEWERAGE, DRAINAGE OR ELECTRIC POWER SUPPLY THAT MAY BE REQUIRED AS ASSESSED BY THE COMPETENT AUTHORITY SHALL BE BORNE BY THE APPLICANT.

LEGEND :

-  SITE BOUNDARY
-  ROADS GIFTED TO LOCAL BODY
-  EXISTING ROAD

CONDITION:-

THE LAYOUT APPROVAL IS VALID SUBJECT TO OBTAINING SANCTION FROM THE LOCAL BODY CONCERNED.

P.P.D	NO.	60
L.O.		2018

APPROVED

VIDE LETTER NO : L1 / 4577 / 2018

DATE : 28 / 09 / 2018

OFFICE COPY

FOR MEMBER SECRETARY
 CHENNAI METROPOLITAN
 DEVELOPMENT AUTHORITY

VILLIVAKKAM PANCHAYAT UNION

LAYOUT OF HOUSE SITES IN S.Nos. 175/1,2, 176 AND S.No.177 OF AYAPAKKAM VILLAGE.

SCALE-1:800 (ALL MEASUREMENTS ARE IN METRE)

