


**TOTAL EXTENT (AS PER PATTA) = 2750 Sq.M**

**ROAD AREA = 915 Sq.M**

**TOTAL NO. OF PLOTS = 14 Nos.**

**NOTE:**




1. SPLAY - 1.5M x 1.5M
2. MEASUREMENTS ARE INDICATED EXCLUDING SPLAY DIMENSIONS
3.  ROAD AREA WAS HANDED OVER TO THE LOCAL BODY VIDE  
GIFT DEED DOC.NO: 8462 / 2018, DATED: 20.11.2018 @ SRO, PAMMAL

**CONDITIONS:**

DR RULE NO: 29 (11)

THE COST OF LAYING IMPROVEMENTS TO THE SYSTEMS INRESPECT OF ROAD, WATER SUPPLY, SEWERAGE, DRAINAGE OR ELECTRIC POWER SUPPLY THAT MAY BE REQUIRED AS ASSESSED BY THE COMPETENT AUTHORITY, SHALL BE BORNE BY THE APPLICANT.

**LEGEND:**

-  SITE BOUNDARY
-  ROADS GIFTED TO THE LOCAL BODY
-  EXISTING ROAD

**CONDITIONS:**

THE LAYOUT APPROVED IS VALID SUBJECT TO OBTAINING SANCTION FROM THE LOCAL BODY CONCERNED.

**P.P.D No : 79**  
**L.O 2018**

**APPROVED**

**VIDE LETTER No : L1 / 17075 / 2018**

**DATE : 07 / 12 / 2018**

**OFFICE COPY**

**FOR MEMBER SECRETARY  
CHENNAI METROPOLITAN  
DEVELOPMENT AUTHORITY**



**KUNDRATHUR PANCHAYAT UNION**  
**LAYOUT OF HOUSE SITES IN S.No: 375 OF GERUGAMBAKKAM VILLAGE.**

SCALE : 1:800 (ALL MEASUREMENTS ARE IN METRE.)

