






TOTAL EXTENT (AS PER DOCUMENT) : 5139 SQ.M
ROAD AREA : 1517 SQ.M
NO.OF.PLOTS : 23 Nos.
CONVENIENT SHOP : 1 No.

NOTE:
 1.SPLAY - 1.5M X 1.5M
 2.MEASUREMENTS ARE INDICATED EXCLUDING SPLAY DIMENSION
 3.  ROAD AREA WAS HANDED OVER TO THE LOCAL BODY
 VIDE GIFT DEED DOCUMENT NO. 15724/2018, DATE:16.11.2018, @ SRO AMBATTUR

CONDITION :
DR RULE NO : 29 (11)
 THE COST OF LAYING IMPROVEMENTS TO THE SYSTEMS IN RESPECT OF ROAD, WATER SUPPLY, SEWERAGE, DRAINAGE OR ELECTRIC POWER SUPPLY THAT MAY BE REQUIRED AS ASSESSED BY THE COMPETENT AUTHORITY SHALL BE BORNE BY THE APPLICANT.

LEGEND :
 SITE BOUNDARY
 ROADS GIFTED TO LOCAL BODY
 EXISTING ROAD
 CONVENIENT SHOP

CONDITION:-
 THE LAYOUT APPROVAL IS VALID SUBJECT TO OBTAINING SANCTION FROM THE LOCAL BODY CONCERNED

P.P.D	NO	81
L.O		2018

APPROVED
 VIDE LETTER NO : L1/17424/2018
 DATED : 7 / 12 / 2018

OFFICE COPY
 FOR MEMBER SECRETARY
 CHENNAI METROPOLITAN
 DEVELOPMENT AUTHORITY

VILLIVAKKAM PANCHAYAT UNION
LAYOUT OF HOUSE SITES IN S.No.348/1 OF AYAPAKKAM VILLAGE.

SCALE-1:800 (ALL MEASUREMENTS ARE IN METRE)

