


TOTAL EXTENT (LEAST EXTENT AS PER PLAN) : **9227 SQ.M**
ROAD AREA : **2824 SQ.M**
NO.OF.PLOTS : **55 Nos.**

NOTE:




1. SPLAY - 1.5M x 1.5M
2. MEASUREMENTS ARE INDICATED EXCLUDING SPLAY DIMENSIONS.
3.  ROAD AREA WAS HANDED OVER TO THE LOCAL BODY
 VIDE GIFT DEED DOCUMENT NO. 4732/2019, DATED: 25.03.2019, @ SRO KUNDRATHUR.

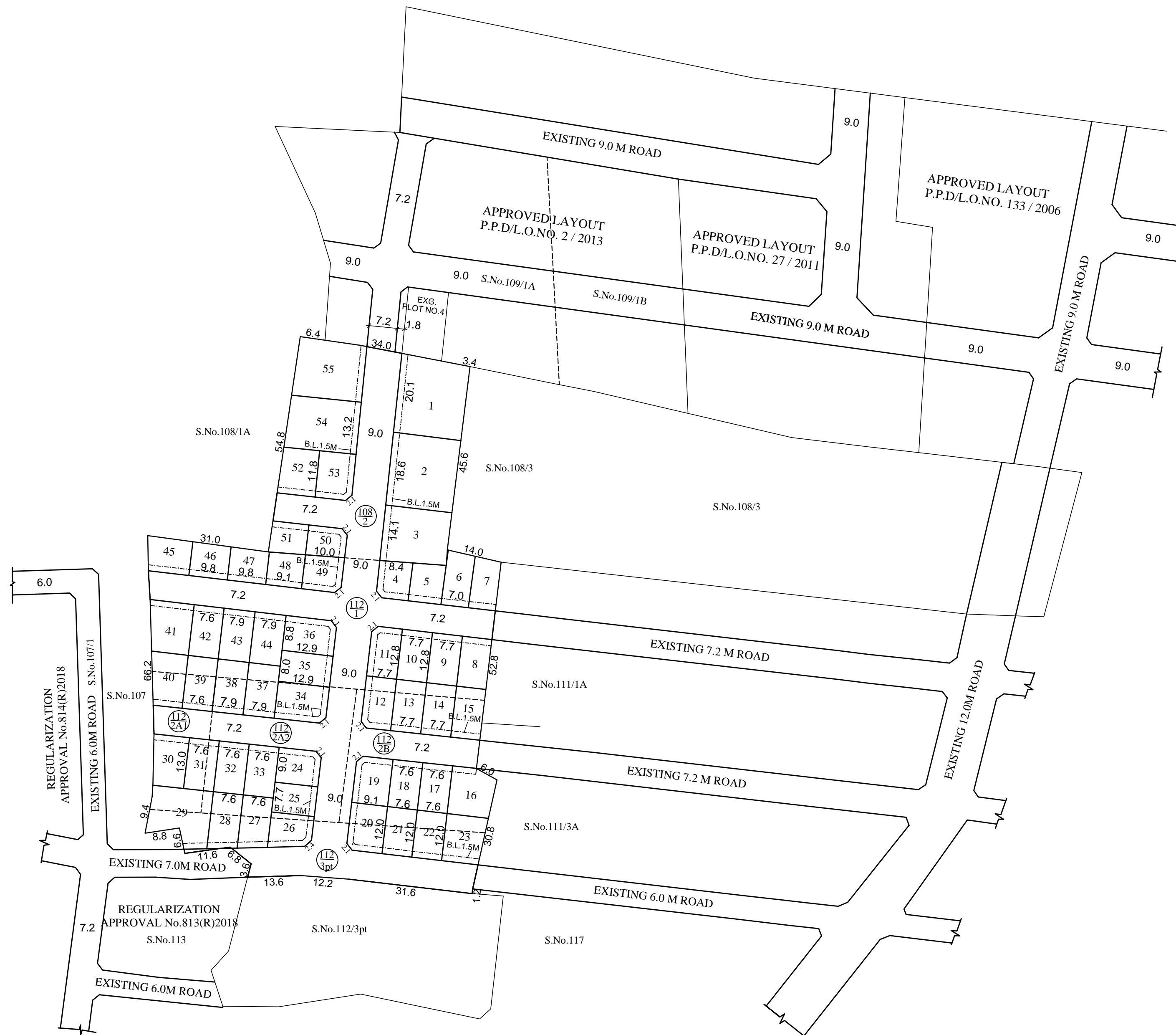
CONDITION :

DR RULE NO : 29 (11)

THE COST OF LAYING IMPROVEMENTS TO THE SYSTEMS IN RESPECT OF ROAD, WATER SUPPLY, SEWERAGE, DRAINAGE OR ELECTRIC POWER SUPPLY THAT MAY BE REQUIRED AS ASSESSED BY THE COMPETENT AUTHORITY SHALL BE BORNE BY THE APPLICANT.

LEGEND :

-  SITE BOUNDARY
-  ROADS GIFTED TO LOCAL BODY
-  EXISTING ROAD



CONDITION:-
 THE LAYOUT APPROVAL IS VALID SUBJECT TO OBTAINING SANCTION FROM THE LOCAL BODY CONCERNED

P.P.D	NO	51
L.O		2019

APPROVED
 VIDE LETTER NO : L1/21370/2018
 DATED : 22 / 04 / 2019

OFFICE COPY
 FOR MEMBER SECRETARY
 CHENNAI METROPOLITAN
 DEVELOPMENT AUTHORITY

KUNDRATHUR TOWN PANCHAYAT

LAYOUT OF HOUSE SITES IN S.Nos.108/2, 112/1, 2A1, 2A2, 2B AND S.No.112/3pt OF KUNDRATHUR VILLAGE.

SCALE - 1:800 (ALL MEASUREMENTS ARE IN METRE)

