


TOTAL EXTENT (LEAST EXTENT AS PER DOCUMENT) : 4573 SQ.M
ROAD AREA : 1169 SQ.M
NO.OF.PLOTS : 20 Nos.

NOTE:




1. SPLAY - 1.5M X 1.5M
2. MEASUREMENTS ARE INDICATED EXCLUDING SPLAY DIMENSIONS
3.  ROAD AREA WAS ALREADY HANDED OVER TO THE LOCAL BODY
VIDE GIFT DEED DOCUMENT NO. 3577/2019, DATED:14.03.2019, @ SRO AVADI

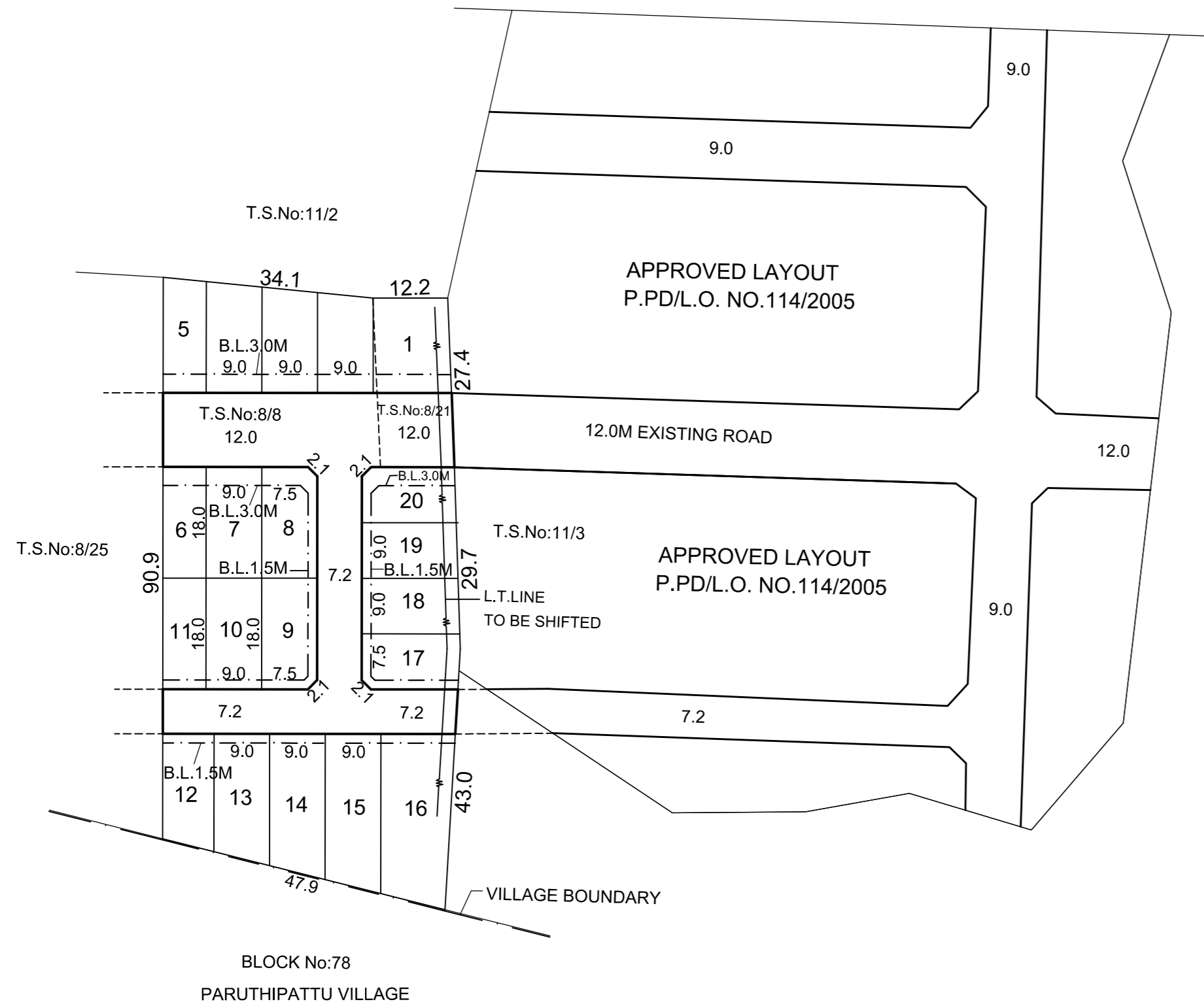
CONDITION:

DR RULE NO : 29 (11)

THE COST OF LAYING IMPROVEMENTS TO THE SYSTEMS INRESPECT OF ROAD, WATER SUPPLY, SEWERAGE, DRAINAGE OR ELECTRIC POWER SUPPLY THAT MAY BE REQUIRED AS ASSESSED BY THE COMPETENT AUTHORITY SHALL BE BORNE BY THE APPLICANT.

LEGEND :

-  SITE BOUNDARY
-  ROADS GIFTED TO LOCAL BODY
-  EXISTING ROAD



CONDITION:-
THE LAYOUT APPROVAL IS VALID SUBJECT TO OBTAINING SANCTION FROM THE LOCAL BODY CONCERNED

P.P.D NO **58**
L.O **2019**
APPROVED
VIDE LETTER NO : L1/6976/2017
DATED : 08 / 05 / 2019

OFFICE COPY
FOR SENIOR PLANNER (MSB)
CHENNAI METROPOLITAN
DEVELOPMENT AUTHORITY

AVADI GREATER MUNICIPALITY

LAY OUT OF HOUSE SITES IN PRESENT T.S.NOs . 8/8, & 8/21, BLOCK NO.16, WARD - H (OLD S.NO.77PT), OF PALERIPATTU VILLAGE.

SCALE - 1:800 (ALL MEASUREMENTS ARE IN METRE)

