


TOTAL EXTENT (LEAST EXTENT AS PER DOCUMENT) : 2518 SQ.M
ROAD AREA : 776 SQ.M
NO.OF.PLOTS : 8 Nos.

NOTE:

1. SPLAY - 1.5M X 1.5M
2. MEASUREMENTS ARE INDICATED EXCLUDING SPLAY DIMENSION
3.  ROAD AREA WAS HANDED OVER TO THE LOCAL BODY VIDE GIFT DEED DOCUMENT NO. 16133 / 2020, DATED: 7.12.2020 @ SRO KUNDRATHUR.




CONDITIONS :

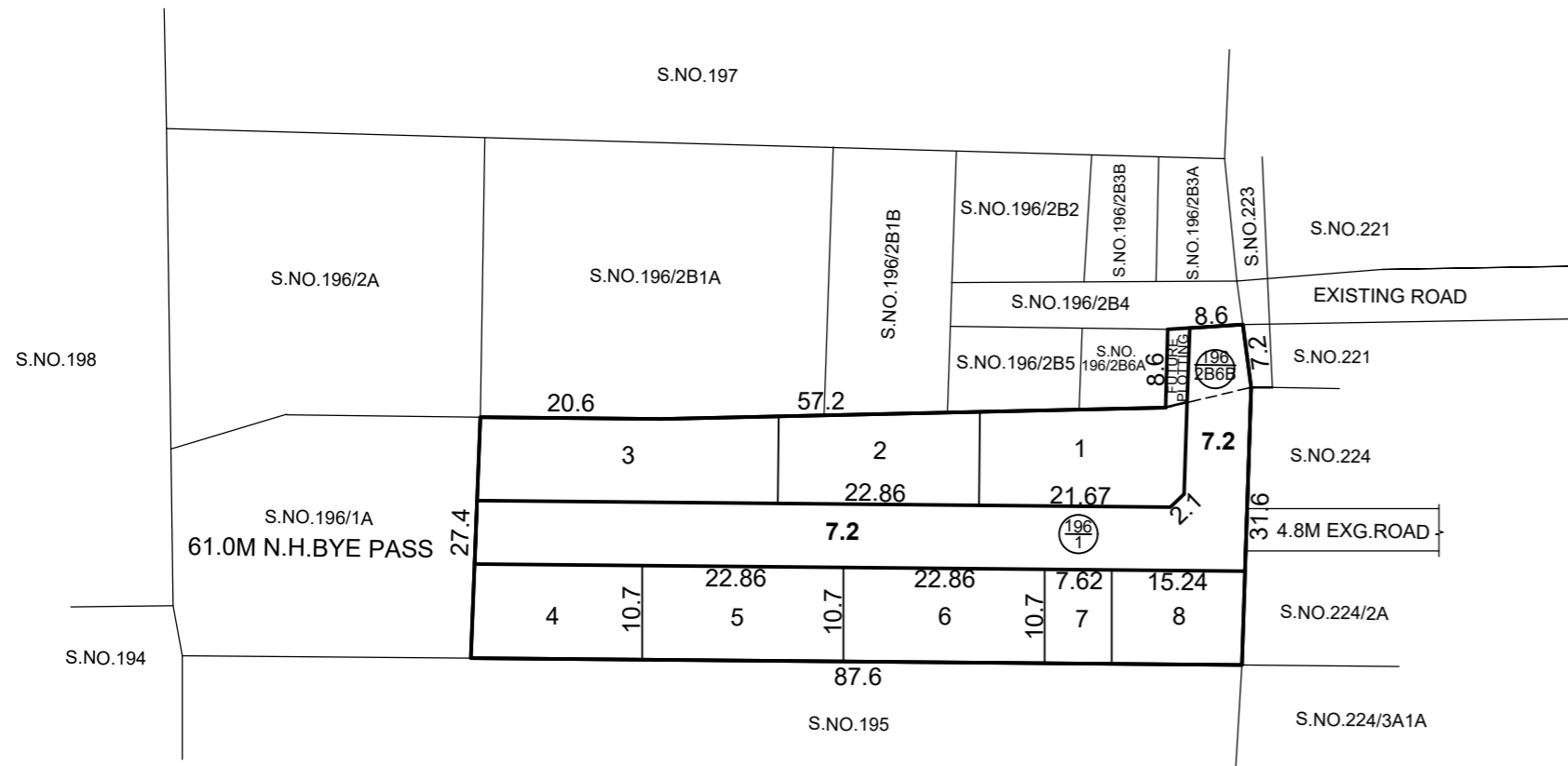
TNCDBR-2019, RULE NO: 47 (11)

THE COST OF LAYING IMPROVEMENTS TO THE SYSTEMS IN RESPECT OF ROAD, WATER SUPPLY, SEWERAGE, DRAINAGE OR ELECTRIC POWER SUPPLY THAT MAY BE REQUIRED AS ASSESSED BY THE CONCERNED AUTHORITY, NAMELY, THE LOCAL BODY AND TAMIL NADU ELECTRICITY BOARD, SHALL BE BORNE BY THE APPLICANT.

- ⊙ NECESSARY SPACE FOR BUILDING LINE TO BE LEFT AS PER THE RULE IN FORCE WHILE TAKING UP DEVELOPMENT IN EVERY PLOT.

LEGEND :

-  SITE BOUNDARY
-  ROADS GIFTED TO LOCAL BODY
-  EXISTING ROAD



This Planning Permission Issued under New Rule TNCDBR.2019 is subject to final outcome of the W.P(MD) No.8948 of 2019 and WMP (MD) Nos. 6912 & 6913 of 2019.

CONDITION:

THE SUB-DIVISION APPROVED IS VALID SUBJECT TO OBTAINING SANCTION FROM THE LOCAL BODY CONCERNED.

P.P.D NO : 130
L.O 2020

APPROVED

VIDE LETTER NO : L1 / 7434 / 2020

DATE : 22 / 12 / 2020

OFFICE COPY

FOR CHIEF PLANNER(LAYOUT)
 CHENNAI METROPOLITAN
 DEVELOPMENT AUTHORITY

KUNDRATHUR PANCHAYAT UNION

SUB-DIVISION OF HOUSE SITES IN S.Nos. 196/1 & 196/2B6B OF KOVUR VILLAGE.

SCALE-1:800 (ALL MEASUREMENTS ARE IN METRE)

