





SITE EXTENT (AS PER PROD.LAYOUT PLAN) : 9237 SQ.M  
ROAD AREA : 2574 SQ.M  
PARK AREA : 401 SQ.M  
PUBLIC PURPOSE AREA (1%) : 79 SQ.M  
(P.P-1 HANDED OVER TO THE LOCAL BODY - 41.0 SQ.M)  
(P.P-2 HANDED OVER TO THE TANGEDCO - 38.0 SQ.M)  
NO.OF.PLOTS : 56 Nos.

**NOTE:**

1. SPLAY - 1.5 M x 1.5 M
2. MEASUREMENTS ARE INDICATED EXCLUDING SPLAY DIMENSIONS

3.  ROAD AREA
-  PARK AREA
-  PUBLIC PURPOSE AREA-1
-  PUBLIC PURPOSE AREA-2 (RESERVED FOR TANGEDCO)

WERE HANDED OVER TO THE T LOCAL BODY  
VIDE GIFT DEED DOCUMENT NO.13335/2021 DATED:30.07.2021,  
@SRO KUNDRATHUR.

**CONDITIONS:**

(I)TNCDBR-2019 RULE NO: 47 (8) IN G.O.(Ms) No.18, MAWS DEPARTMENT DATED 04.02.2019 & AMENDMENTS APPROVED IN G.O.Ms.No.16, MAWS (MAI) DEPARTMENT DATED 31.01.2020 AND PUBLISHED IN TNGG ISSUE No.41.DATED 31.01.2020







ONE PERCENT OF LAYOUT AREA EXCLUDING ROAD, ADDITIONALLY, SHALL BE RESERVED FOR "PUBLIC PURPOSE". WITHIN THE ABOVE CEILING 0.5% OF AREA SHALL BE TRANSFERRED TO THE LOCAL BODY AND 0.5% OF AREA SHALL BE TRANSFERRED TO THE TANGEDCO OR TO THE LOCAL BODY FREE OF COST THROUGH A REGISTERED GIFT DEED BEFORE THE ACTUAL SANCTION OF THE LAYOUT.

(II) TNCDBR-2019, RULE NO: 47 (11)

THE COST OF LAYING IMPROVEMENTS TO THE SYSTEMS IN RESPECT OF ROAD, WATER SUPPLY, SEWERAGE, DRAINAGE OR ELECTRIC POWER SUPPLY THAT MAY BE REQUIRED AS ASSESSED BY THE CONCERNED AUTHORITY, NAMELY, THE LOCAL BODY AND TAMIL NADU ELECTRICITY BOARD, SHALL BE BORNE BY THE APPLICANT.

© NECESSARY SPACE FOR BUILDING LINE TO BE LEFT AS PER THE RULE IN FORCE WHILE TAKING UP DEVELOPMENT IN EVERY PLOT.

**LEGEND:**

-  SITE BOUNDARY
-  ROADS GIFTED TO LOCAL BODY
-  EXISTING ROAD
-  PARK GIFTED TO LOCAL BODY
-  PUBLIC PURPOSE-1 GIFTED TO LOCAL BODY
-  PUBLIC PURPOSE-2 GIFTED TO TANGEDCO

**CONDITIONS:**

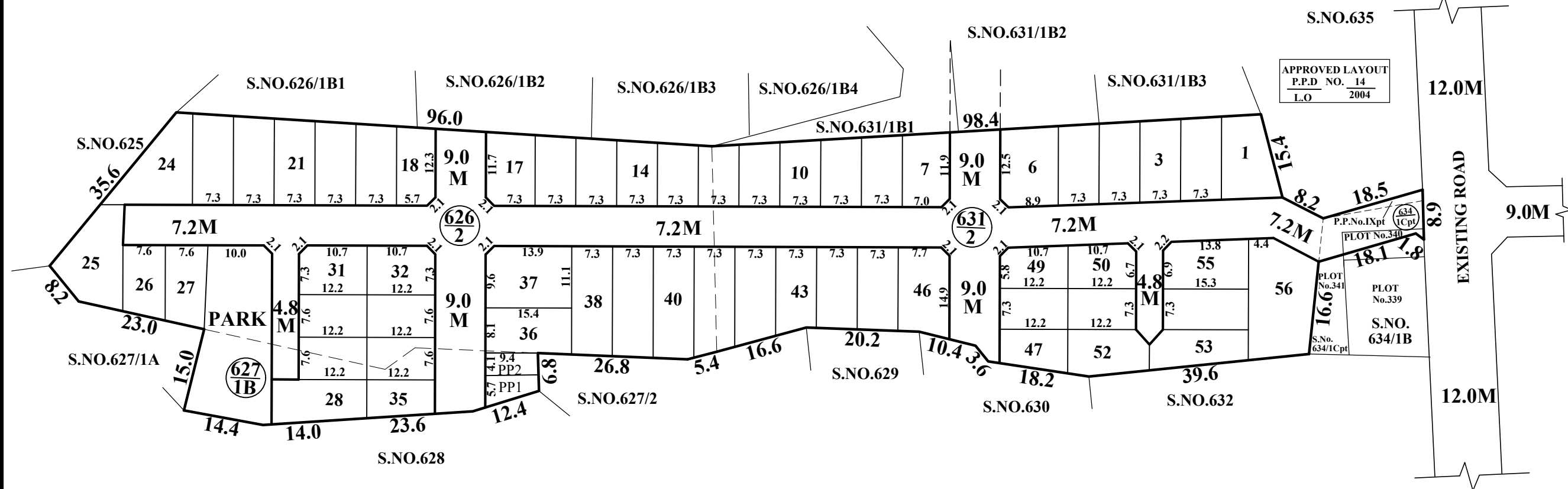

THE LAYOUT APPROVED IS VALID SUBJECT TO OBTAINING SANCTION FROM THE LOCAL BODY CONCERNED.

P.P.D NO : 128  
L.O 2021

APPROVED  
VIDE LETTER NO : LAYOUT-1 / 0043 / 2021  
DATE : 07 / 09 / 2021

**OFFICE COPY**

FOR SENIOR PLANNER (LAYOUT)  
CHENNAI METROPOLITAN  
DEVELOPMENT AUTHORITY



This Planning Permission Issued under New Rule TNCDBR.2019 is subject to final outcome of the W.P(MD) No.8948 of 2019 and WMP (MD) Nos. 6912 & 6913 of 2019.

**KUNDRATHUR TOWN PANCHAYAT**

**LAYOUT OF HOUSE SITES IN S.No. 626/2, 627/1B, 631/2 & 634/1Cpt OF KUNDRATHUR-B VILLAGE.**

SCALE : 1:800 (ALL MEASUREMENTS ARE IN METRE)