




TOTAL EXTENT (AS PER PATTA) : **2066 SQ.M**
ROAD AREA : **613 SQ.M**
PUBLIC PURPOSE AREA (1%) : **18 SQ.M**
 (PP-1 HANDED OVER TO THE LOCAL BODY(0.5%) - 9 SQ.M
 (PP-2 HANDED OVER TO THE TANGEDCO (0.5%) - 9 SQ.M
NO.OF.PLOTS : **16 Nos.**

NOTE:

1. SPLAY-1.5MX1.5M
2. MEASUREMENTS ARE INDICATED EXCLUDING SPLAY DIMENSION
3.

	ROAD AREA	} WERE HANDED OVER TO THE LOCAL BODY VIDE GIFT DEED DOCUMENT NO.7985/2021, DATED: 01.11.2021, SRO TAMBARAM.
	PUBLIC PURPOSE AREA-1	
	PUBLIC PURPOSE AREA-2 (RESERVED FOR TANGEDCO)	

CONDITIONS :

(I)TNCDBR-2019, RULE NO : 47 (8) IN G.O(Ms) No.18,MAWS DEPARTMENT DATED:04.02.2019 & AMENDMENTS APPROVED IN G.O.Ms.No.16, MAWS (MA1 DEPARTMENT DATED 31.1.2020 AND PUBLISHED IN TNGG ISSUE No.41 DATED:31.01.2020.






ONE PERCENT OF LAYOUT AREA EXCLUDING ROAD, ADDITIONALLY, SHALL BE RESERVED FOR "PUBLIC PURPOSE". WITHIN THE ABOVE CEILING 0.5% OF AREA SHALL BE TRANSFERRED TO THE LOCAL BODY AND 0.5% OF AREA SHALL BE TRANSFERRED TO THE TANGEDCO OR TO THE LOCAL BODY FREE OF COST THROUGH A REGISTERED GIFT DEED BEFORE THE ACTUAL SANCTION OF THE LAYOUT.

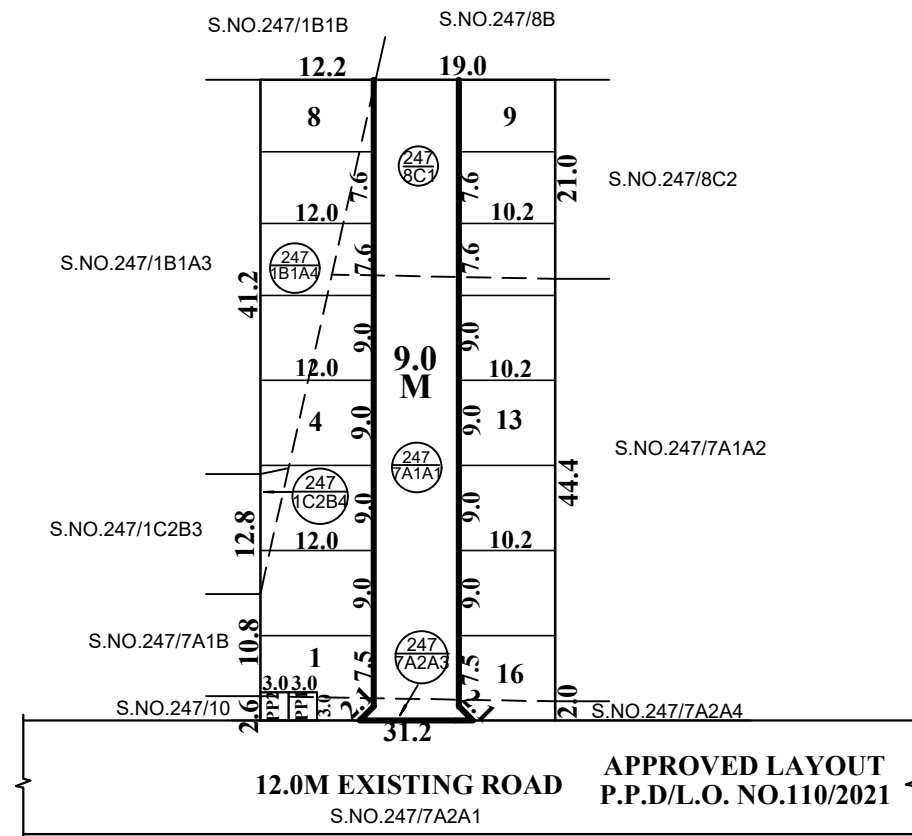
(II)TNCDBR-2019, RULE NO: 47 (11)

THE COST OF LAYING IMPROVEMENTS TO THE SYSTEMS IN RESPECT OF ROAD, WATER SUPPLY, SEWERAGE, DRAINAGE OR ELECTRIC POWER SUPPLY THAT MAY BE REQUIRED AS ASSESSED BY THE CONCERNED AUTHORITY, NAMELY, THE LOCAL BODY AND TAMIL NADUELECTRICITY BOARD, SHALL BE BORNE BY THE APPLICANT.

© NECESSARY SPACE FOR BUILDING LINE TO BE LEFT AS PER THE RULE IN FORCE WHILE TAKING UP DEVELOPMENT IN EVERY PLOT

LEGEND :

-  SITE BOUNDARY
-  ROADS GIFTED TO LOCAL BODY
-  EXISTING ROAD
-  PUBLIC PURPOSE-1 GIFTED TO LOCAL BODY
-  PUBLIC PURPOSE-2 GIFTED TO TANGEDCO



This Planning Permission Issued under New Rule TNCDBR.2019 is subject to final outcome of the W.P(MD) No.8948 of 2019 and WMP (MD) Nos. 6912 & 6913 of 2019.

CONDITION:
 THE LAYOUT APPROVED IS VALID SUBJECT TO OBTAINING SANCTION FROM THE LOCAL BODY CONCERNED.

P.P.D NO : **175**
L.O **2021**

APPROVED
VIDE LETTER NO : LAYOUT-1 / 0162 / 2021
DATE : 24 / 11 / 2021

OFFICE COPY
 FOR SENIOR PLANNER (LAYOUT)
 CHENNAI METROPOLITAN
 DEVELOPMENT AUTHORITY

ST.THOMAS MOUNT PANCHAYAT UNION
LAYOUT OF HOUSE SITES IN S.No:247/1B1A4, 1C2B4, 7A1A1, 7A2A3 & 8C1 OF AGARAMTHEN VILLAGE.

SCALE - 1:800 (ALL MEASUREMENTS ARE IN METRE)

