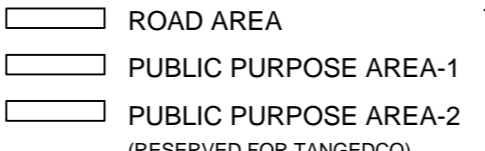


SITE EXTENT (AS PER DOCUMENT) = **3607 Sq.M**
ROAD AREA = **1294 Sq.M**
PUBLIC PURPOSE AREA (1%) = **28 Sq.M**
 PP-1 HANDED OVER TO THE LOCAL BODY (0.5%) = 14 Sq.m
 PP-2 HANDED OVER TO THE TANGEDCO (0.5%) = 14 Sq.m
NO. OF PLOTS = **20 Nos.**

NOTE:

1. SPLAY - 1.5 M x 1.5 M
 2. MEASUREMENTS ARE INDICATED EXCLUDING SPLAY DIMENSIONS
 3. 
 - ROAD AREA
 - PUBLIC PURPOSE AREA-1
 - PUBLIC PURPOSE AREA-2 (RESERVED FOR TANGEDCO)
- WERE HANDED OVER TO THE LOCAL BODY VIDE GIFT DEED
 DOC.NO: 11782 / 2021, DATED: 13 / 12 / 2021 @ SRO, PAMMAL

CONDITIONS:

(I) TNCDBR-2019 RULE NO: 47 (8) IN G.O.(Ms) No.18, MAWS DEPARTMENT DATED 04.02.2019 & AMENDMENTS APPROVED IN G.O.Ms.NO.16, MAWS (MAI) DEPARTMENT DATED 31.01.2020 AND PUBLISHED IN TNGG ISSUE No.41, DATED:31.01.2020

ONE PERCENT OF LAYOUT AREA EXCLUDING ROAD, ADDITIONALLY, SHALL BE RESERVED FOR "PUBLIC PURPOSE". WITHIN THE ABOVE CEILING 0.5% OF AREA SHALL BE TRANSFERRED TO THE LOCAL BODY AND 0.5% OF AREA SHALL BE TRANSFERRED TO THE TANGEDCO OR TO THE LOCAL BODY FREE OF COST THROUGH A REGISTERED GIFT DEED BEFORE THE ACTUAL SANCTION OF THE LAYOUT.






(II) TNCDBR-2019, RULE NO:47 (11)

THE COST OF LAYING IMPROVEMENTS TO THE SYSTEMS IN RESPECT OF ROAD, WATER SUPPLY, SEWERAGE, DRAINAGE OR ELECTRIC POWER SUPPLY THAT MAY BE REQUIRED AS ASSESSED BY THE CONCERNED AUTHORITY, NAMELY, THE LOCAL BODY AND TAMIL NADU ELECTRICITY BOARD, SHALL BE BORNE BY THE APPLICANT.

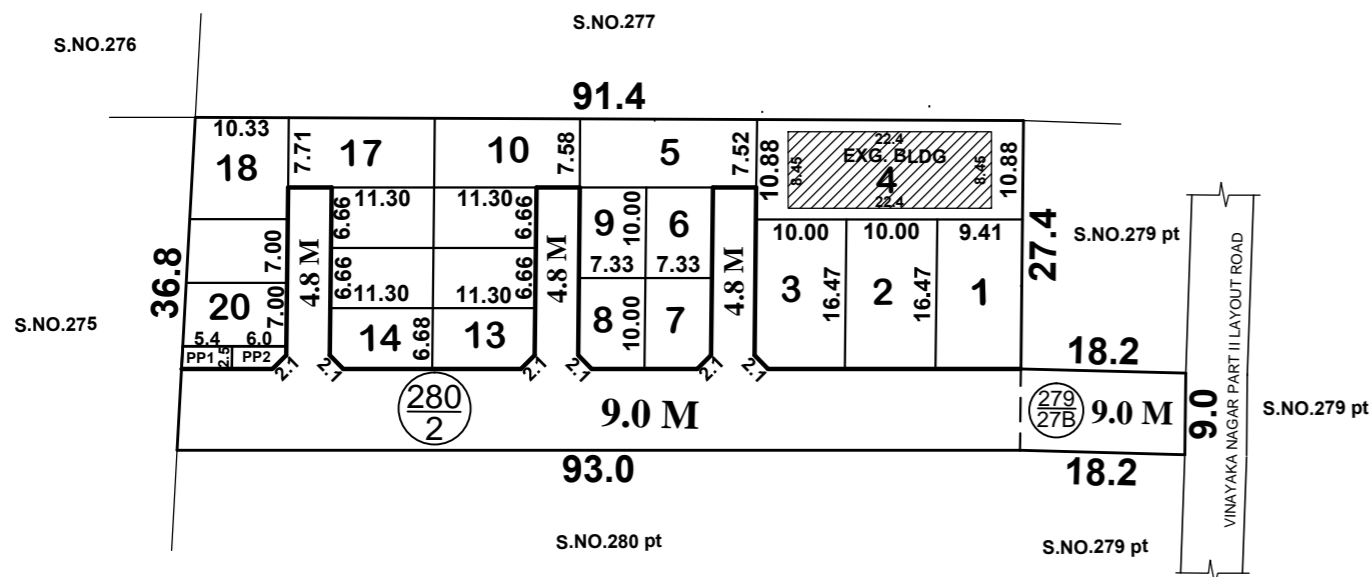
© NECESSARY SPACE FOR BUILDING LINE TO BE LEFT AS PER THE RULE IN FORCE WHILE TAKING UP DEVELOPMENT IN EVERY PLOT.

NOTE: NECESSARY PLANNING PERMISSION IS TO BE OBTAINED FOR THE BUILDING EXISTS IN THE PLOT NO: 4.

LEGEND:

-  SITE BOUNDARY
-  ROAD GIFTED TO LOCAL BODY
-  EXISTING ROAD
-  PUBLIC PURPOSE-1 GIFTED TO LOCAL BODY
-  PUBLIC PURPOSE-2 GIFTED TO TANGEDCO

This Planning Permission Issued under New Rule TNCDBR.2019 is subject to final outcome of the W.P(MD) No.8948 of 2019 and WMP (MD) Nos. 6912 & 6913 of 2019.



CONDITIONS:

THE LAYOUT APPROVED IS VALID SUBJECT TO OBTAINING SANCTION FROM THE LOCAL BODY CONCERNED.

P.P.D NO: **191**
L.O **2021**

APPROVED

VIDE LETTER NO : LAYOUT-1 / 0113 / 2021

DATE : 21 / 12 / 2021

OFFICE COPY

FOR SENIOR PLANNER (LAYOUT)
 CHENNAI METROPOLITAN
 DEVELOPMENT AUTHORITY



TAMBARAM CITY MUNICIPAL CORPORATION

LAYOUT OF HOUSE SITES IN S.Nos: 279 / 27B & 280 / 2 OF ANAKAPUTHUR VILLAGE.

SCALE : 1:800 (ALL MEASUREMENTS ARE IN METRE)