


SITE EXTENT (AS PER PATTI) : 2326 Sq.M
ROAD AREA : 478 Sq.M
NO. OF PLOTS : 8 Nos.

NOTE:

1. SPLAY - 1.5M x 1.5M
2. MEASUREMENTS ARE INDICATED EXCLUDING SPLAY DIMENSIONS
3.  ROAD AREA WAS HANDED OVER TO THE LOCAL BODY VIDE GIFT DEED
DOC. No:6041/2021, DATED:19.03.2021 @ SRO, KUNDRATHUR.






CONDITIONS:

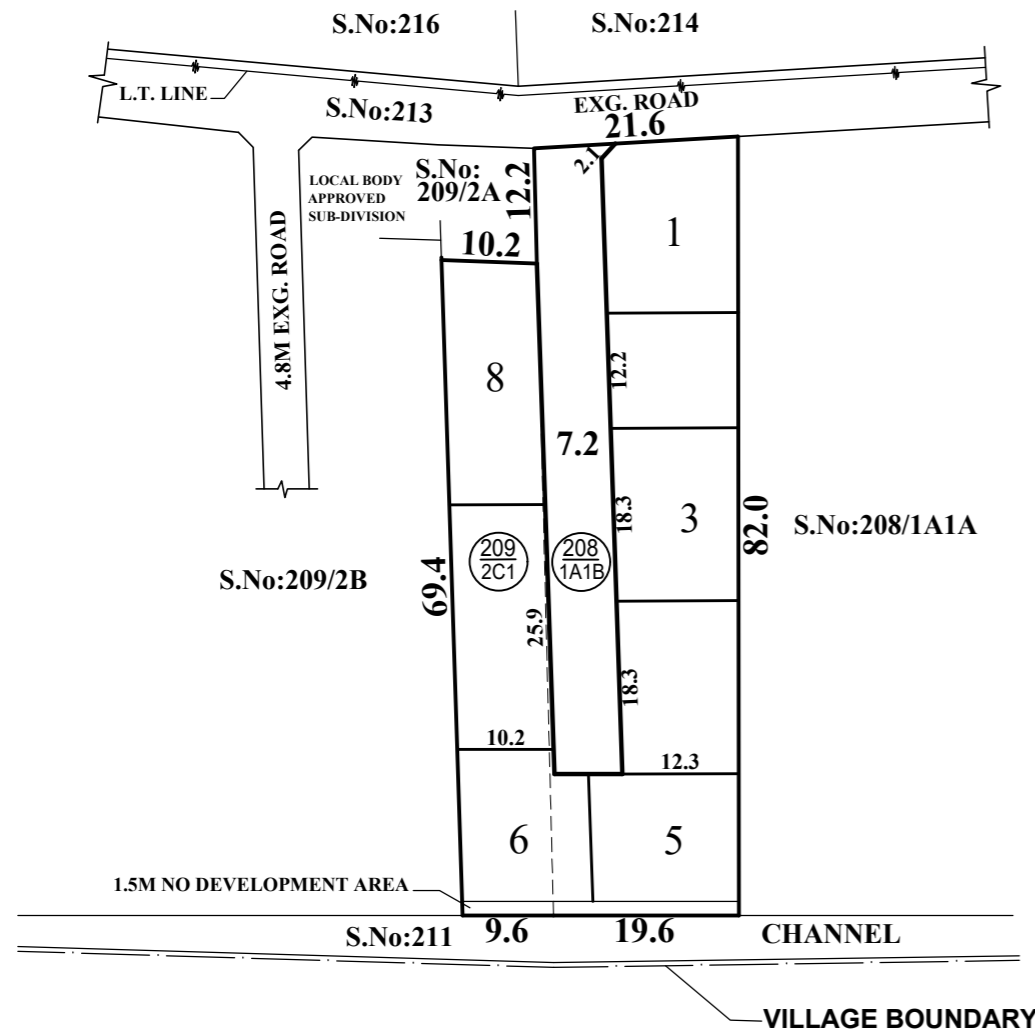
(I) TNCDBR RULE NO: 47 (11)

THE COST OF LAYING IMPROVEMENTS TO THE SYSTEMS IN RESPECT OF ROAD, WATER SUPPLY, SEWERAGE, DRAINAGE OR ELECTRIC POWER SUPPLY THAT MAY BE REQUIRED AS ASSESSED BY THE CONCERNED AUTHORITY, NAMELY, THE LOCAL BODY AND TAMIL NADU ELECTRICITY BOARD, SHALL BE BORNE BY THE APPLICANT.

Ⓢ NECESSARY SPACE FOR BUILDING LINE TO BE LEFT AS PER THE RULE IN FORCE WHILE TAKING UP DEVELOPMENT IN EVERY PLOT.

LEGEND:

-  SITE BOUNDARY
-  PROPOSED ROAD
-  EXISTING ROAD
-  CHANNEL
-  NO DEVELOPMENT



PARANIPUTHUR
VILLAGE

CONDITIONS:

THE LAYOUT APPROVED IS VALID SUBJECT TO OBTAINING SANCTION FROM THE LOCAL BODY CONCERNED.

P.P.D NO : **52**
L.O 2021

APPROVED

VIDE LETTER NO : L1 / 14271 / 2020

DATE : 26 / 03 / 2021

OFFICE COPY

FOR CHIEF PLANNER (LAYOUT)
CHENNAI METROPOLITAN
DEVELOPMENT AUTHORITY

This Planning Permission Issued under New Rule TNCDBR.2019 is subject to final outcome of the W.P(MD) No.8948 of 2019 and WMP (MD) Nos. 6912 & 6913 of 2019.

KUNDRATHUR PANCHAYAT UNION
SUB - DIVISION OF HOUSE SITES IN S.Nos:208/1A1B & 209/2C1 OF SRINIVASAPURAM VILLAGE.

SCALE : 1:800 (ALL MEASUREMENTS ARE IN METRE.)

