




**TOTAL EXTENT** (LEAST EXTENT AS PER DOCUMENT) : **2873 SQ.M**  
**ROAD AREA** : **492 SQ.M**  
**PUBLIC PURPOSE AREA (1%)** : **26 SQ.M**  
(P.P-1 HANDED OVER TO THE LOCAL BODY (0.5%) - 12 SQ.M  
(P.P-2 HANDED OVER TO THE TANGEDCO (0.5%) - 14 SQ.M  
**NO.OF.PLOTS** : **19 Nos.**

**NOTE:**

1. SPLAY - 1.5M X 1.5M
2. MEASUREMENTS ARE INDICATED EXCLUDING SPLAY DIMENSION.
3.  ROAD AREA } WERE HANDED OVER TO THE LOCAL BODY VIDE GIFT DEED  
 PUBLIC PURPOSE -1 } DOCUMENT NO.1959/2021, DATED: 04.03.2021 @ SRO TAMBARAM.
4.  PUBLIC PURPOSE - 2 WAS HANDED OVER TO THE TANGEDCO VIDE GIFT DEED  
DOCUMENT NO.2724/2021, DATED: 26.03.2021 @ SRO TAMBARAM.

**CONDITIONS :**

(I)TNCDBR - 2019, RULE NO. 47(8)






ONE PERCENT OF LAYOUT AREA EXCLUDING ROADS, ADDITIONALLY,SHALL BE RESERVED FOR "PUBLIC PURPOSE" WITHIN THE ABOVE CEILING 0.5% OF AREA SHALL BE TRANSFERRED TO THE LOCAL BODY AND 0.5% OF AREA SHALL BE TRANSFERRED TO THE TANGEDCO FREE OF COST THROUGH A REGISTERED GIFT DEED BEFORE THE ACTUAL SANCTION OF THE LAYOUT

(II)TNCDBR -2019, RULE NO : 47 ( 11 )

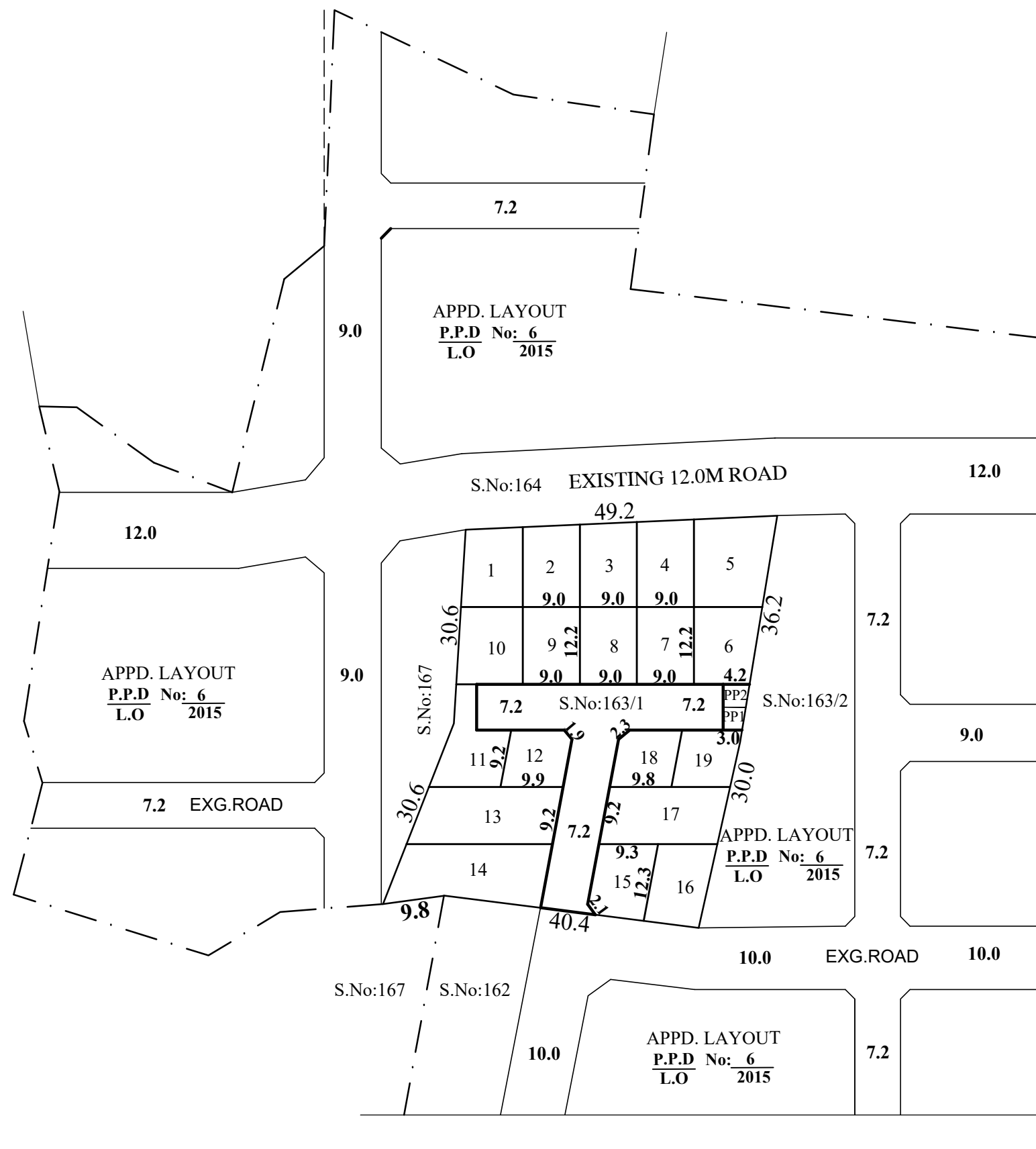
THE COST OF LAYING IMPROVEMENTS TO THE SYSTEMS IN RESPECT OF ROAD, WATER SUPPLY, SEWERAGE, DRAINAGE OR ELECTRIC POWER SUPPLY THAT MAY BE REQUIRED AS ASSESSED BY THE CONCERNED AUTHORITY, NAMELY,THE LOCAL BODY AND TAMIL NADU ELCTRICITY BOARD, SHALL BE BORNE BY THE APPLICANT.

© NECESSARY SPACE FOR BUILDING LINE TO BE LEFT AS PER THE RULE IN FORCE WHILE TAKING UP DEVELOPMENT IN EVERY PLOT.

**LEGEND:**

-  SITE BOUNDARY
-  ROADS GIFTED TO LOCAL BODY
-  EXISTING ROAD
-  PUBLIC PURPOSE-1 GIFTED TO LOCAL BODY
-  PUBLIC PURPOSE-2 GIFTED TO TANGEDCO

This Planning Permission Issued under New Rule TNCDBR.2019 is subject to final outcome of the W.P(MD) No.8948 of 2019 and WMP (MD) Nos. 6912 & 6913 of 2019.



**CONDITIONS:**  
**THE LAYOUT APPROVED IS VALID SUBJECT TO OBTAINING SANCTION FROM THE LOCAL BODY CONCERNED.**

**P.P.D** NO : **93**  
**L.O** **2021**  
**APPROVED**  
**VIDE LETTER NO : L1 / 20452 / 2019**  
**DATE : 7 / 07 / 2021**  
  
**OFFICE COPY**  
FOR CHIEF PLANNER(LAYOUT)  
CHENNAI METROPOLITAN  
DEVELOPMENT AUTHORITY

**KATTANKOLATHUR PANCHAYAT UNION**

**LAYOUT OF HOUSE SITES IN S.No: 163 /1 OF NEDUNGUNDRAM VILLAGE.**

SCALE : 1:800 (ALL MEASUREMENTS ARE IN METRE.)

