


SITE EXTENT (AS PER APPROVED LAYOUT PLAN) : 891 SQ.M
PUBLIC PURPOSE AREA (1%) : 13.5 SQ.M
(P.P-1 HANDED OVER TO THE LOCAL BODY 0.5% AREA : 6 SQ.M)
(P.P-2 HANDED OVER TO THE TANGEDCO 0.5% AREA : 7.5 SQ.M)
NO.OF.PLOTS (RESIDENTIAL) : 2 Nos.

NOTE:

1. SPLAY-1.5M X 1.5M
2. MEASUREMENTS ARE INDICATED EXCLUDING SPLAY DIMENSION
3.  PUBLIC PURPOSE AREA-1 } WERE HANDED OVER TO THE LOCAL BODY VIDE GIFT DEED DOCUMENT NO.19387/2022,
PUBLIC PURPOSE AREA-2 } DATED:26.12.2022, @ SRO CHENNAI SOUTH JOINT-I.

CONDITIONS:

(I) TNCDBR-2019 RULE NO: 47 (8) IN G.O.(Ms) No.18, MAWS DEPARTMENT DATED 04.02.2019 & AMENDMENTS APPROVED IN G.O.Ms.No.16, MAWS (MAI) DEPARTMENT DATED 31.01.2020 AND PUBLISHED IN TNGG ISSUE No.41.DATED 31.01.2020
ONE PERCENT OF LAYOUT AREA EXCLUDING ROAD, ADDITIONALLY, SHALL BE RESERVED FOR "PUBLIC PURPOSE". WITHIN THE ABOVE CEILING 0.5% OF AREA SHALL BE TRANSFERRED TO THE LOCAL BODY AND 0.5% OF AREA SHALL BE TRANSFERRED TO THE TANGEDCO OR TO THE LOCAL BODY FREE OF COST THROUGH A REGISTERED GIFT DEED BEFORE THE ACTUAL SANCTION OF THE LAYOUT.





(II) TNCDBR RULE NO: 47 (11)

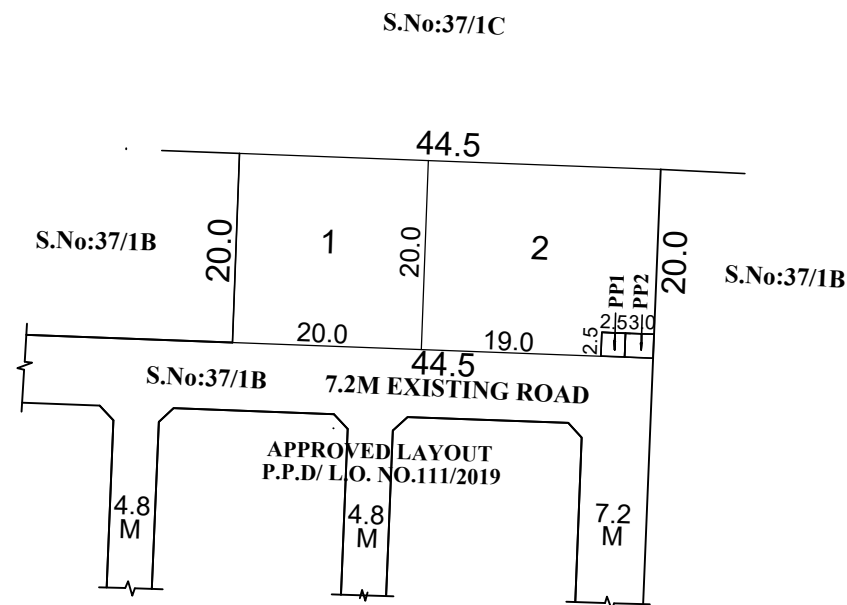
THE COST OF LAYING IMPROVEMENTS TO THE SYSTEMS IN RESPECT OF ROAD, WATER SUPPLY, SEWERAGE, DRAINAGE OR ELECTRIC POWER SUPPLY THAT MAY BE REQUIRED AS ASSESSED BY THE CONCERNED AUTHORITY, NAMELY, THE LOCAL BODY AND TAMIL NADU ELECTRICITY BOARD, SHALL BE BORNE BY THE APPLICANT.

(III) THE APPLICANT IS RESPONSIBLE FOR THE SHAPE, SIZE & DIMENSIONS OF THE SITE UNDER REFERENCE.

Ⓞ NECESSARY SPACE FOR BUILDING LINE TO BE LEFT AS PER THE RULE IN FORCE WHILE TAKING UP DEVELOPMENT IN EVERY PLOT

LEGEND:

-  SITE BOUNDARY
-  EXISTING ROAD
-  PUBLIC PURPOSE-1 GIFTED TO LOCAL BODY
-  PUBLIC PURPOSE-2 GIFTED TO TANGEDCO



This Planning Permission Issued under New Rule TNCDBR.2019 is subject to final outcome of the W.P(MD) No.8948 of 2019 and WMP (MD) Nos. 6912 & 6913 of 2019.

CONDITION:-
THE SUB DIVISION APPROVAL IS VALID SUBJECT TO OBTAINING SANCTION FROM THE LOCAL BODY CONCERNED

P.P.D	NO	9
L.O		2023

APPROVED
VIDE LETTER NO : LAYOUT-1/0157/2022
DATED : 9 / 01 / 2023

OFFICE COPY
FOR CHIEF PLANNER(LAYOUT)
CHENNAI METROPOLITAN
DEVELOPMENT AUTHORITY

GREATER CHENNAI CORPORATION

SKETCH SHOWING THE SUB DIVISION OF PUBLIC PURPOSE PLOT LYING IN THE APPROVED LAYOUT P.P.D/L.O.NO.111/2019 INTO RESIDENTIAL PLOTS IN S.No.37/1B pt OF MANAPAKKAM VILLAGE. DIVISION NO.157, ZONE-12

SCALE-1:800 (ALL MEASUREMENTS ARE IN METRE)

