




**SITE EXTENT (AS PER DOCUMENT) : 7831 Sq.M**  
**ROAD AREA : 2682 Sq.M**  
**PUBLIC PURPOSE PROVIDED (1&2) : 62 Sq.M**  
 PP-1 HANDED OVER TO THE LOCAL BODY (0.5%) = 31.0 Sq.m  
 PP-2 HANDED OVER TO THE TANGEDCO (0.5%) = 31.0 Sq.m  
**REGULAR PLOTS ( 1 TO 45) : 45 Nos**  
**EWS PLOTS (46 TO 52) : 7 Nos**  
**TOTAL No. OF PLOTS : 52 Nos**

**NOTE:**

- SPLAY - 1.5M x 1.5M
- MEASUREMENTS ARE INDICATED EXCLUDING SPLAY DIMENSIONS
- |   |   |  |
|---|---|--|
|  | ROAD AREA                                   | WERE HANDED OVER TO THE LOCAL BODY VIDE GIFT DEED<br>DOC.NO: 5654/2023, DATED: 18.04.2023 @ SRO, REDHILLS. |
|  | PUBLIC PURPOSE-1                            |  |
|  | PUBLIC PURPOSE-2<br>(RESERVED FOR TANGEDCO) |  |

**CONDITIONS:**

**(I) TNCDBR-2019 RULE NO: 47 (8) IN G.O.(Ms) No.18, MAWS DEPARTMENT DATED 04.02.2019 & AMENDMENTS APPROVED IN G.O.Ms.No.16, MAWS (MAI) DEPARTMENT DATED 31.01.2020 AND PUBLISHED IN TNGG ISSUE No.41.DATED 31.01.2020**

ONE PERCENT OF LAYOUT AREA EXCLUDING ROAD, ADDITIONALLY, SHALL BE RESERVED FOR "PUBLIC PURPOSE". WITHIN THE ABOVE CEILING 0.5% OF AREA SHALL BE TRANSFERRED TO THE LOCAL BODY AND 0.5% OF AREA SHALL BE TRANSFERRED TO THE TANGEDCO OR TO THE LOCAL BODY FREE OF COST THROUGH A REGISTERED GIFT DEED BEFORE THE ACTUAL SANCTION OF THE LAYOUT.

**(II) TNCDBR-2019 RULE NO: 47 (9) IN G.O.(Ms) No.18, MAWS DEPARTMENT DATED 04.02.2019 & AMENDMENTS APPROVED IN G.O.Ms.No.16, MAWS (MAI) DEPARTMENT DATED 31.01.2020 AND PUBLISHED IN TNGG ISSUE No.41.DATED 31.01.2020**

THE OWNER OR DEVELOPER OR PROMOTER SHALL SELL THESE PLOTS ONLY FOR EWS PURPOSE. AMALGAMATION SHALL BE PERMISSIBLE IN THOSE CASES OF ECONOMICALLY WEAKER SECTION PLOTS AFTER A PERIOD OF THREE YEARS. IN SUCH CASES OF AMALGAMATION, THE PLANNING PARAMETERS FOR ECONOMICALLY WEAKER SECTION AREAS SHALL NOT APPLY.







**(III) TNCDBR-2019, RULE NO: 47 (11)**

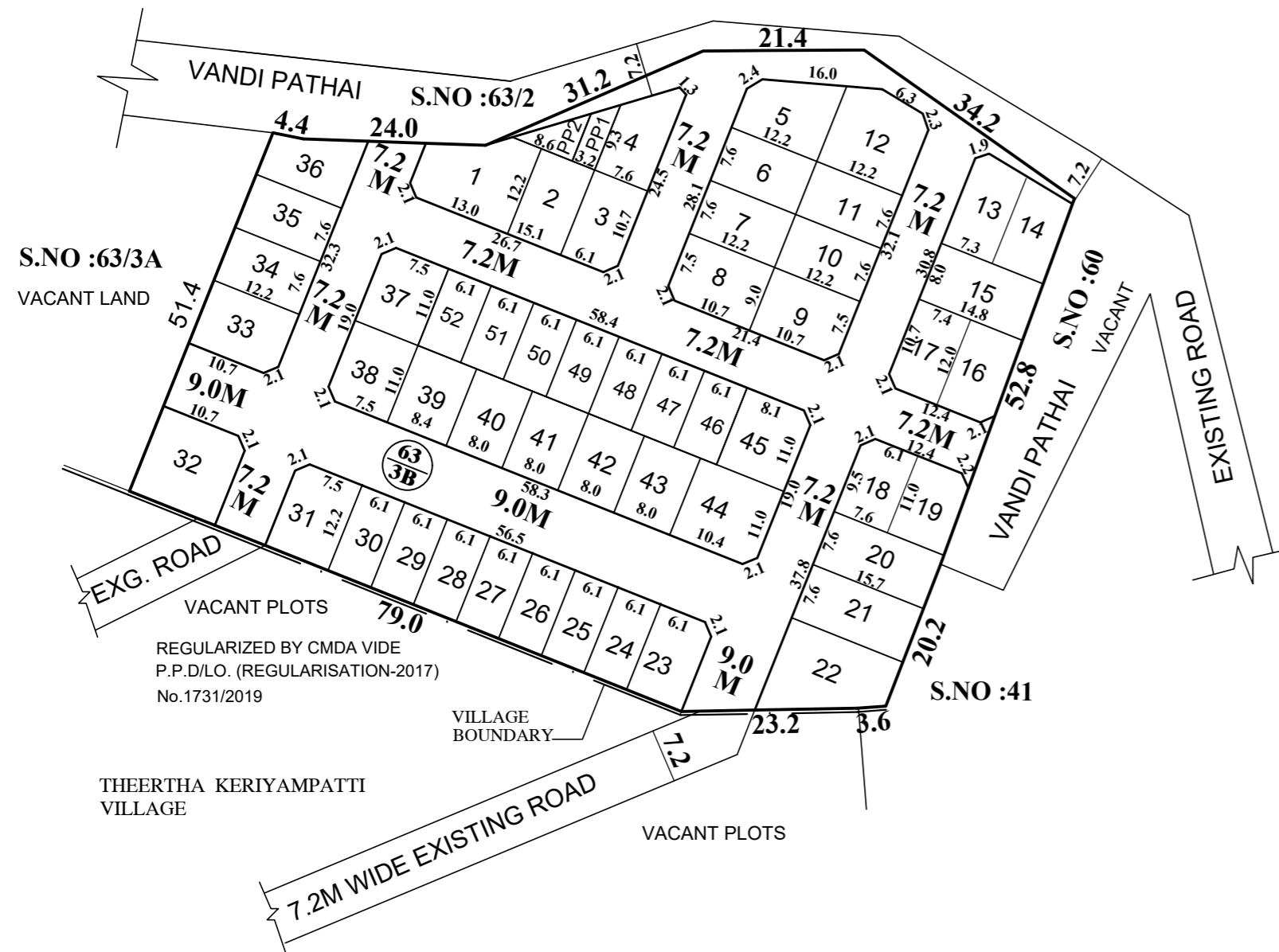
THE COST OF LAYING IMPROVEMENTS TO THE SYSTEMS IN RESPECT OF ROAD, WATER SUPPLY, SEWERAGE, DRAINAGE OR ELECTRIC POWER SUPPLY THAT MAY BE REQUIRED AS ASSESSED BY THE CONCERNED AUTHORITY, NAMELY, THE LOCAL BODY AND TAMIL NADU ELECTRICITY BOARD, SHALL BE BORNE BY THE APPLICANT.

(IV) THE APPLICANT IS RESPONSIBLE FOR THE SHAPE, SIZE & DIMENSIONS OF THE SITE UNDER REFERENCE.

☞ NECESSARY SPACE FOR BUILDING LINE TO BE LEFT AS PER THE RULE IN FORCE WHILE TAKING UP DEVELOPMENT

**LEGEND:**

-  SITE BOUNDARY
-  ROADS GIFTED TO LOCAL BODY
-  EXISTING ROAD
-  PUBLIC PURPOSE -1 GIFTED TO LOCAL BODY
-  PUBLIC PURPOSE -2 GIFTED TO TANGEDCO
-  EWS



This Planning Permission Issued under New Rule TNCDBR.2019 is subject to final outcome of the W.P(MD) No.8948 of 2019 and WMP (MD) Nos. 6912 & 6913 of 2019.

**CONDITIONS:**

THE LAYOUT APPROVAL IS VALID SUBJECT TO OBTAINING SANCTION FROM THE LOCAL BODY CONCERNED.

**P.P.D NO : 118**  
**L.O : 2023**

**APPROVED**

**VIDE LETTER NO : LAYOUT-1 / 0015 / 2023**

**DATE : 26 / 04 / 2023**

**OFFICE COPY**

FOR SENIOR PLANNER (LAYOUT)  
 CHENNAI METROPOLITAN  
 DEVELOPMENT AUTHORITY

**PUZHAL PANCHAYAT UNION**  
**LAYOUT OF HOUSE SITES IN S.No: 63/3B OF PALAVOYAL VILLAGE.**

SCALE : 1:800 (ALL MEASUREMENTS ARE IN METRE.)

