




SITE EXTENT (AS PER DOCUMENT & PATTI) : 2873 SQ.M
ROAD AREA : 962 SQ.M
PUBLIC PURPOSE PROVIDED (1%) : 22 SQ.M
 PP-1 HANDED OVER TO THE LOCAL BODY (0.5%) = 11.0 SQ.M
 PP-2 HANDED OVER TO THE TANGEDCO (0.5%) = 11.0 SQ.M
REGULAR PLOTS (1 TO 12) : 12 Nos
EWS PLOTS (13 TO 24) (884 SQ.M) : 12 Nos
TOTAL No. OF PLOTS : 24 Nos

NOTE:

- SPLAY - 1.5M x 1.5M
- MEASUREMENTS ARE INDICATED EXCLUDING SPLAY DIMENSIONS
- | | | |
|---|---|---|
|  | ROAD AREA | WERE HANDED OVER TO THE LOCAL BODY VIDE GIFT DEED
DOC.NO:10074/2023, DATED:03.07.2023 @ SRO, REDHILLS. |
|  | PUBLIC PURPOSE-1 | |
|  | PUBLIC PURPOSE-2
(RESERVED FOR TANGEDCO) | |

CONDITIONS:

(I)THE APPLICANT SHOULD FOLLOW THE CONDITIONS MENTIONED BY THE CE, PWD/WRD, CHENNAI REGION, CHEPAUK, CHENNAI-5 IN LETTER NO.DB/T5(3)/07011/ F- NOC SEEMAPURAM VILLAGE 02628 / 2023 / DATED. 03.05.2023, WHICH ARE TO BE COMPLIED BY THE APPLICANT BEFORE ISSUING OF THE LAYOUT APPROVAL BY THE COMPETENT AUTHORITY (LOCAL BODY)

- The applicants' land should be filled with earth filling with proper compaction to the minimum level of (+)8.900m (i.e.) 4.160m above the top of crest level of Vallur Anicut (+)4.740m. To protect the site from inundation during floods. The process of earth filling and compaction should be done in layers of not more than 0.30 metre depth to achieve required degree of compaction for the depth of 1.500 to 1600m depending upon the existing field level. Also, the applicants should provide emergency pumping operation for the seepage water, if it is proposed to have basement floor and as well as dewatering arrangements during flood periods.
- The all round pavement level within the site should not be less than (+)8.900m. The applicants should prepare the layout proposal by considering the suitable internal storm water drainage network drain as micro drains of suitable size within the site as per site condition The same should be connected to the local drain / channel at his own cost, rainwater harvesting, roads with road side drain and sewerage treatment plant and its disposal and garbages / debris and other solid waste management as per norms in existence within the applicant's land according to existing rules in force and should get proper approval from competent authority without fail.

The sewage or any unhygienic drainage (Treated or Untreated) should not be let into drain/channel/ course at any cost and the debris and other materials should not be dumped into the drain / surplus course obstructing free flow of water. The applicants should make drainage network, at their own cost and the same is to be connected to natural storm water drainage / channel. There should not be any hindrance to the free flow of internal drain to downstream.
- The necessary setback distance should be provided with in the site as per site condition as per the norms in existence and as per the rules in force of CMDA (as per the circular issued by the office of the Commissioner of Town & Country Planning, Chennai - 2 vide Roc. No. 4367/2019-BA2 / Dated: 13.03.2019) during development and there should not be any construction activities in setback area in future also, the CMDA should issue completion certificate only after obtaining compliance certificate NOC from WRD
- The applicants should clearly demarcate the boundary of their land before commencement of any developmental activities in the presence of Revenue, Local body and WRD authorities concerned without fail and should not encroach the Government land/water body and the same should be maintained as it is in the Revenue records
- The permission granted to the applicants, should not be altered / modified / changed to any others. Based on the records submitted by the applicants, the permission is granted. If any documents seem to be fake / manipulated / fabricated, in future the above permission will be cancelled without any correspondence Hence, the applicants are solely responsible of genuineness of the documents submitted.
- The WRD officers should be allowed to inspect the site at any time, during execution and thereafter, if necessary. Advance intimation should be given to the WRD officers concerned before commencement of work.
- The applicants should abide by the rules and regulation of the WRD from time to time. The applicants should also abide court of law of both State & Central Government from time to time.
- The applicants should get clearance certificate for this site from the Revenue department to make sure that the site is not an encroached property from the water body as well as confirming this proposed site boundaries.
- WRD is giving opinion only in connection with the inundation aspect and does not deliver any rights to the applicants to encroach the WRD / Government Lands / river The NOC for this site from the WRD is purely issued on the basis of inundation point of view.
- The sewage water from the applicant land should not let into the drain and for the disposal of the sewage water, suitable arrangements should be made for the same by the applicants, and as well as the construction materials/debris/garbages should not be dumped into the channel/river/tank at any cost.
- The applicant should not object at any time for the maintenance work/ improvements work of the channel which is proposed to be carried out by WRD / Local body. The applicant should give an undertaking in writing to the effect that the above proposal will not obstruct in case any maintenance / improvements / development works as per Revenue records (FMB), which are proposed to be carried out by WRD / Local body in future periodically.

At any cost, sewage/sullage should not be let into channel/river, and the garbages, debris and construction materials should not be dumped into the channel/river restricting the free flow of water

The owner of the document received from the applicants in respect to the ownership is purely of applicant's responsibility and it is only for reference purpose to, this department. The legal validity of this document should be verified by the Development / Revenue authorities. The specific remarks on inundation are purely issued on technical grounds in respect to the physical location of land.

Failing to comply with any of the above conditions. WRD reserves rights to withdraw the Technical opinion on inundation point of view to the above proposed site and in event, the applicants shall not be eligible for any compensation whatsoever and as well as legal entity.

(II) TNCDBR-2019 RULE NO: 47 (8) IN G.O.(Ms) No.18, MAWS DEPARTMENT DATED 04.02.2019 & AMENDMENTS APPROVED IN G.O.Ms.No.16, MAWS (MAI) DEPARTMENT DATED 31.01.2020 AND PUBLISHED IN TNGG ISSUE No.41.DATED 31.01.2020
 ONE PERCENT OF LAYOUT AREA EXCLUDING ROAD, ADDITIONALLY, SHALL BE RESERVED FOR "PUBLIC PURPOSE". WITHIN THE ABOVE CEILING 0.5% OF AREA SHALL BE TRANSFERRED TO THE LOCAL BODY AND 0.5% OF AREA SHALL BE TRANSFERRED TO THE TANGEDCO OR TO THE LOCAL BODY FREE OF COST THROUGH A REGISTERED GIFT DEED BEFORE THE ACTUAL SANCTION OF THE LAYOUT.

(III) TNCDBR-2019 RULE NO: 47 (9) IN G.O.(Ms) No.18, MAWS DEPARTMENT DATED 04.02.2019 & AMENDMENTS APPROVED IN G.O.Ms.No.16, MAWS (MAI) DEPARTMENT DATED 31.01.2020 AND PUBLISHED IN TNGG ISSUE No.41.DATED 31.01.2020
 THE OWNER OR DEVELOPER OR PROMOTER SHALL SELL THESE PLOTS ONLY FOR EWS PURPOSE. AMALGAMATION SHALL BE PERMISSIBLE IN THOSE CASES OF ECONOMICALLY WEAKER SECTION PLOTS AFTER A PERIOD OF THREE YEARS. IN SUCH CASES OF AMALGAMATION, THE PLANNING PARAMETERS FOR ECONOMICALLY WEAKER SECTION AREAS SHALL NOT APPLY.







(IV) TNCDBR-2019, RULE NO: 47 (11)
 THE COST OF LAYING IMPROVEMENTS TO THE SYSTEMS IN RESPECT OF ROAD, WATER SUPPLY, SEWERAGE, DRAINAGE OR ELECTRIC POWER SUPPLY THAT MAY BE REQUIRED AS ASSESSED BY THE CONCERNED AUTHORITY, NAMELY, THE LOCAL BODY AND TAMIL NADU ELECTRICITY BOARD, SHALL BE BORNE BY THE APPLICANT.

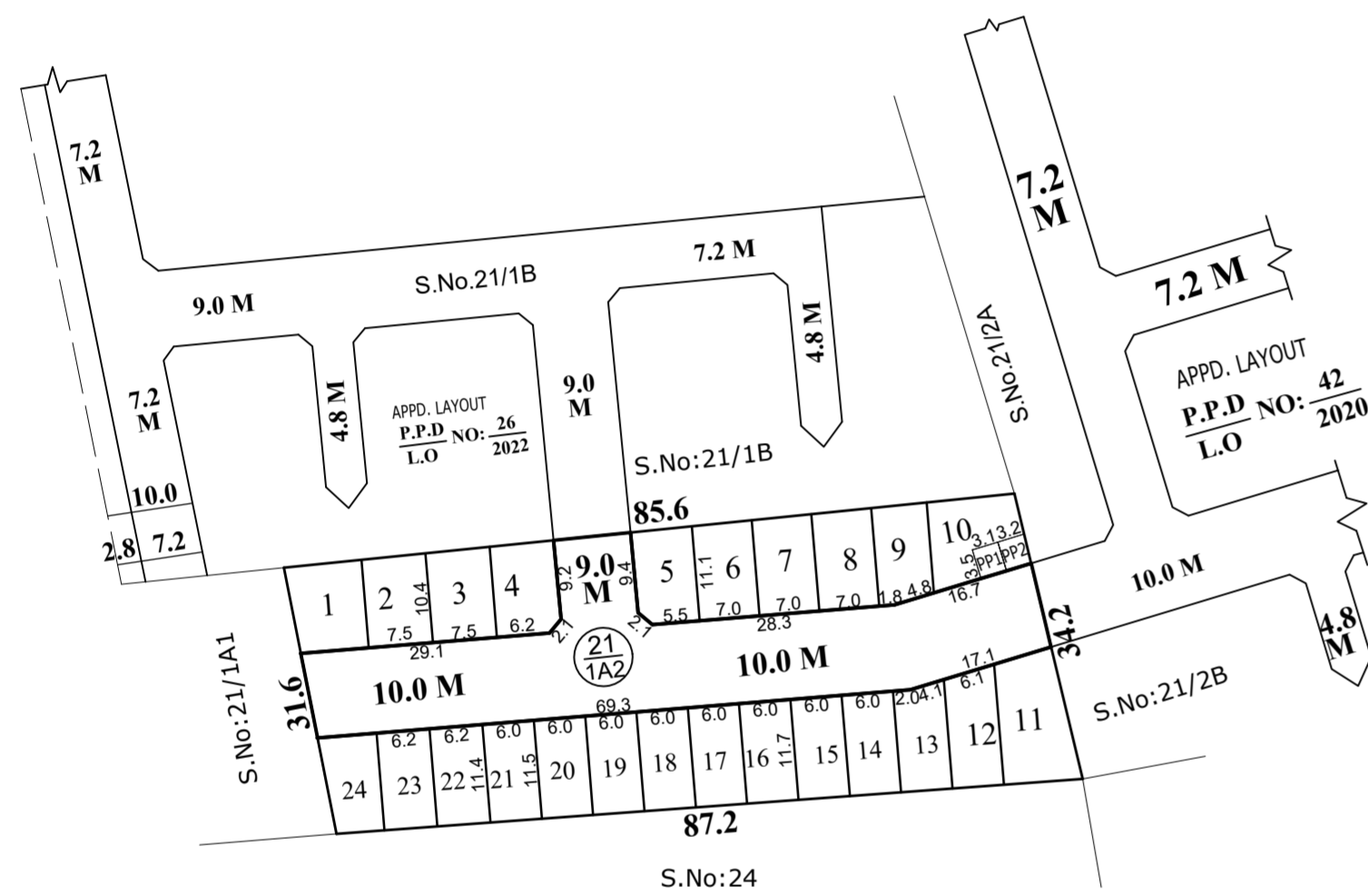
(V) LOCAL BODY SHOULD ENSURE COMPLIANCE OF ALL THE CONDITIONS STIPULATED BY PWD IN THEIR LETTER NO.DB/T5(3)/ 07011/ F-NOC SEEMAPURAM VILLAGE 02628 / 2023 / DATED:03.05.2023 AND SHALL OBTAIN A LETTER FROM PWD CONFIRMING THE COMPLIANCE OF THE CONDITIONS BEFORE THE SANCTION AND RELEASE OF THE LAYOUT.

(VI)THE APPLICANT IS RESPONSIBLE FOR THE SHAPE,SIZE & DIMENSIONS OF THE SITE UNDER REFERENCE.

⦿ NECESSARY SPACE FOR BUILDING LINE TO BE LEFT AS PER THE RULE IN FORCE WHILE TAKING UP DEVELOPMENT IN EVERY PLOT.

LEGEND:

-  SITE BOUNDARY
-  ROADS GIFTED TO LOCAL BODY
-  EXISTING ROAD
-  EWS
-  PUBLIC PURPOSE-1 GIFTED TO LOCAL BODY
-  PUBLIC PURPOSE-2 GIFTED TO TANGEDCO



This Planning Permission Issued under New Rule TNCDBR.2019 is subject to final outcome of the W.P(MD) No.8948 of 2019 and WMP (MD) Nos. 6912 & 6913 of 2019.

CONDITIONS:
 THE LAYOUT APPROVED IS VALID SUBJECT TO OBTAINING SANCTION FROM THE LOCAL BODY CONCERNED.

P.P.D NO : 197
L.O : 2023

APPROVED

VIDE LETTER NO : LAYOUT-1 / 0132 / 2023

DATE : 14 / 07 / 2023

OFFICE COPY
 FOR SENIOR PLANNER (LAYOUT)
 CHENNAI METROPOLITAN
 DEVELOPMENT AUTHORITY



SHOLAVARAM PANCHAYAT UNION

LAYOUT OF HOUSE SITES IN S.No: 21/1A2 OF SEEMAPURAM VILLAGE.

SCALE : 1:800 (ALL MEASUREMENTS ARE IN METRE.)