

SITE EXTENT (AS PER DOCUMENT) : **3824 SQ.M**
PROPOSED ROAD : **1244 SQ.M**
PUBLIC PURPOSE PROVIDED (1%) : **27 SQ.M**
 PP-1 HANDED OVER TO THE LOCAL BODY (0.5%) = 14.0 SQ.M
 PP-2 HANDED OVER TO THE TANGEDCO (0.5%) = 13.0 SQ.M
No. OF PLOTS : **32 Nos**

NOTE:

- SPLAY - 1.5M x 1.5M, 3.0M x 3.0M
- MEASUREMENTS ARE INDICATED EXCLUDING SPLAY DIMENSIONS
- | | | | | | |
|--|-----------|---|---|---|--|
| <table border="0"> <tr> <td>ROAD AREA</td> <td rowspan="3">}</td> <td rowspan="3">WERE HANDED OVER TO THE LOCAL BODY VIDE GIFT DEED
DOC.NO:3918/2023, DATED:25.04.2023 @ SRO,PADAPPAL.</td> </tr> <tr> <td>PUBLIC PURPOSE-1 (0.5%)</td> </tr> <tr> <td>PUBLIC PURPOSE-2 (0.5%)
(RESERVED FOR TANGEDCO)</td> </tr> </table> | ROAD AREA | } | WERE HANDED OVER TO THE LOCAL BODY VIDE GIFT DEED
DOC.NO:3918/2023, DATED:25.04.2023 @ SRO,PADAPPAL. | PUBLIC PURPOSE-1 (0.5%) | PUBLIC PURPOSE-2 (0.5%)
(RESERVED FOR TANGEDCO) |
| ROAD AREA | } | | | WERE HANDED OVER TO THE LOCAL BODY VIDE GIFT DEED
DOC.NO:3918/2023, DATED:25.04.2023 @ SRO,PADAPPAL. | |
| PUBLIC PURPOSE-1 (0.5%) | | | | | |
| PUBLIC PURPOSE-2 (0.5%)
(RESERVED FOR TANGEDCO) | | | | | |

CONDITIONS:

(I)THE APPLICANT SHOULD FOLLOW THE CONDITIONS MENTIONED BY THE CE, PWD/WRD, CHENNAI REGION, CHEPAUK, CHENNAI-5 IN LETTER NO.DB/T5(3)/001247/F- NOC (VARADHARAJAPURAM VILLAGE) 005194 / 2023 / DATED 12.07.2023, WHICH ARE TO BE COMPLIED BY THE APPLICANT BEFORE ISSUING OF THE LAYOUT APPROVAL BY THE COMPETENT AUTHORITY (LOCAL BODY)

- The applicants' land should be filled with earth filling with proper compaction to the minimum level of (+)16.500m (i.e.,) 4.580m above the crest level of Subbulakshmi Anicut which is (+)11.920m. To protect the site from inundation during floods, The process of earth filling and compaction should be done in layers of not more than 0.30 metre depth to achieve required degree of compaction for the depth from (+)1.580m to (+)1.660m depending upon the existing field level. Also, the applicants should provide emergency pumping operation for the seepage water, if it is proposed to have basement floor and as well as dewatering arrangements during flood periods. The all round pavement level within the site should not be less than (+)16.500m and the regular habitation should not be below MFL
- The applicants should clearly demarcate the boundary of their land before commencement of any developmental activities in the presence of Revenue, Local body and WRD authorities concerned without fail and should not encroach the Government land / water body and the same should be maintained as it is in the Revenue records.
- The permission granted to the applicants, should not be altered / modified/ changed to any others. Based on the records submitted by the applicants, the permission is granted. If any documents seem to be fake / manipulated / fabricated, in future the above permission will be cancelled without any correspondence. Hence, the applicants are solely responsible of genuinely of the documents submitted.
- The WRD officers should be allowed to inspect the site at any time, during execution and thereafter, if necessary. Advance intimation should be given to the WRD officers concerned before commencement of work
- The applicants should abide by the rules and regulation of the WRD from time to time. The applicants should also abide court of law of both State & Central Government from time to time.
- WRD is giving opinion only in connection with the inundation aspect and does not deliver any rights to the applicants to encroach the WRD / Government Lands / river. The NOC for this site from the WRD is purely issued on the basis of inundation point of view.
- The Channel / Water bodies (if any) abuts the applicant's land should be completely desilted at the applicants own cost. The bed level of the channel / water bodies should be ascertained and restored before commencing the development activity in the presence of the concerned WRD Executive Engineer. Moreover, the width of entire Channel as per Revenue records (FMB) along & within the stretch of applicants land should be maintained properly without any change and without encroachments.

Technical suggestion

- The applicants should prepare the layout proposal by considering the suitable internal storm water drainage network within the site (ie., peripheral drain of size not less than 1.20m x 0.75m should be constructed all round the site and also linked to 0.90 x 0.60m size lateral drains of suitable size within the site as per condition) and the same should be connected to the local drain at their own cost, rainwater harvesting, roads with side drain and sewerage treatment plant and its disposal & garbages / debris and other solid waste management as per norms in existence within the applicants' land, according to the existing rules in force and should get proper approval from the competent authority without fail.

The sewage or any unhygienic drainage (Treated or Untreated) should not be let into drain / channel / course at any cost and the debris and other materials should not be dumped into the drain / surplus course obstructing free flow of water. The applicants should make drainage network, at their own cost and the same is to be connected to natural storm water drainage / channel. There should not be any hindrance to the free flow of internal drain to downstream.

- The necessary setback distance should be provided with in the site as per site condition as per the norms in existence and as per the rules in force of CMDA (as per the circular issued by the office of the Commissioner of Town & Country Planning, Chennai - 2 vide Roc. No. 4367 / 2019-BA2 / Dated: 13.03.2019) during development and there should not be any construction activities in setback area in future also, the CMDA should issue completion certificate only after obtaining compliance certificate NOC from WRD

- The applicants should get clearance certificate for this site from the Revenue department to make sure that the site is not an encroached property from the water body as well as confirming this proposed site boundaries.

- The sewage water from the applicant land should not let into the drain and for the disposal of the sewage water, suitable arrangements should be made for the same by the applicants, and as well as the construction materials/debris/garbages should not be dumped into the channel/river/tank at any cost At any cost, sewage/sullage should not be let into channel/river, and the garbages, debris and construction materials should not be dumped into the channel/river restricting the free flow of water.

The owner of the document received from the applicants in respect to the ownership is purely of applicant's responsibility and it is only for reference purpose to this department. The legal validity of this document should be verified by the Development / Revenue authorities. The specific remarks on inundation are purely issued on technical grounds in respect to the physical location of land.

Failing to comply with any of the above conditions (1 to 7), WRD reserves rights to withdraw the Technical opinion on inundation point of view to the above proposed site and in event, the applicants shall not be eligible for any compensation whatsoever and as well as legal entity.

(II) TNCDBR-2019 RULE NO: 47 (8) & AMENDMENTS APPROVED IN G.O.Ms.No.16, MAWS (MA1) DEPARTMENT DATED 31.1.2020 AND PUBLISHED IN TNGG ISSUE No.41 DATED:31.01.2020.

ONE PERCENT OF LAYOUT AREA EXCLUDING ROAD, ADDITIONALLY, SHALL BE RESERVED FOR "PUBLIC PURPOSE". WITHIN THE ABOVE CEILING 0.5% OF AREA SHALL BE TRANSFERRED TO THE LOCAL BODY AND 0.5% OF AREA SHALL BE TRANSFERRED TO THE TANGEDCO OR TO THE LOCAL BODY FREE OF COST THROUGH A REGISTERED GIFT DEED BEFORE THE ACTUAL SANCTION OF THE LAYOUT.

(III) TNCDBR-2019, RULE NO: 47 (11)

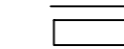




THE COST OF LAYING IMPROVEMENTS TO THE SYSTEMS IN RESPECT OF ROAD, WATER SUPPLY, SEWERAGE, DRAINAGE OR ELECTRIC POWER SUPPLY THAT MAY BE REQUIRED AS ASSESSED BY THE CONCERNED AUTHORITY, NAMELY, THE LOCAL BODY AND TAMIL NADU ELECTRICITY BOARD, SHALL BE BORNE BY THE APPLICANT.

(IV) LOCAL BODY SHOULD ENSURE COMPLIANCE OF ALL THE CONDITIONS STIPULATED BY PWD IN THEIR LETTER NO.DB/T5(3)/001247/F- NOC (VARADHARAJAPURAM VILLAGE)005194 / 2023 / DATED. 12.07.2023, AND SHALL OBTAIN A LETTER FROM PWD CONFIRMING THE COMPLIANCE OF THE CONDITIONS BEFORE THE SANCTION AND RELEASE OF THE LAYOUT.

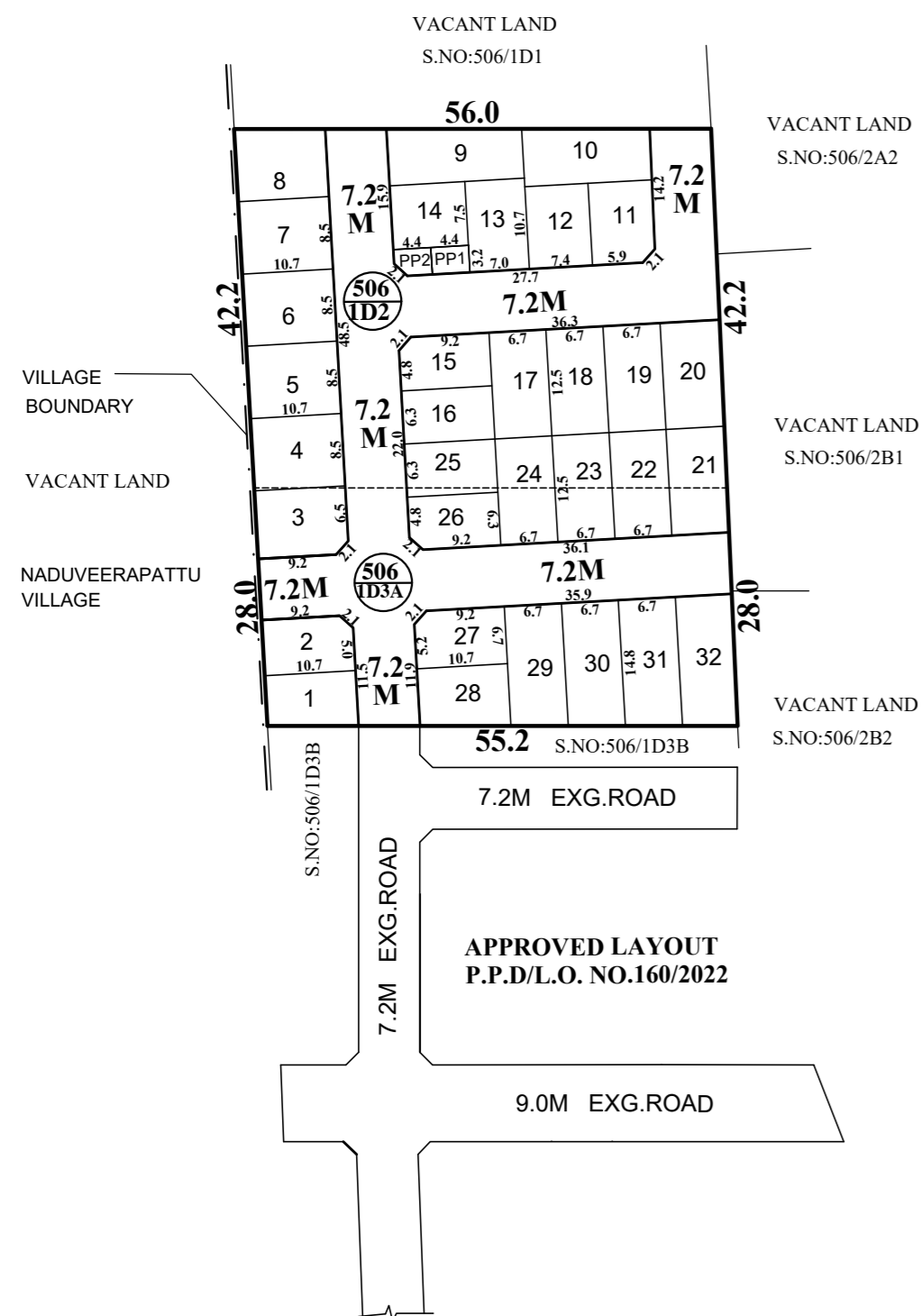
(V) THE APPLICANT IS RESPONSIBLE FOR THE SHAPE,SIZE & DIMENSIONS OF THE SITE UNDER REFERENCE.

© NECESSARY SPACE FOR BUILDING LINE TO BE LEFT AS PER THE RULE IN FORCE WHILE TAKING UP DEVELOPMENT

LEGEND:

-  SITE BOUNDARY
-  ROADS GIFTED TO LOCAL BODY
-  EXISTING ROAD
-  PUBLIC PURPOSE-1 GIFTED TO LOCAL BODY
-  PUBLIC PURPOSE-2 GIFTED TO TANGEDCO

This Planning Permission Issued under New Rule TNCDBR.2019 is subject to final outcome of the W.P(MD) No.8948 of 2019 and WMP (MD) Nos. 6912 & 6913 of 2019.



CONDITIONS:
 THE LAYOUT APPROVED IS VALID SUBJECT TO OBTAINING SANCTION FROM THE LOCAL BODY CONCERNED.

P.P.D NO : **217**
L.O **2023**

APPROVED

VIDE LETTER NO : LAYOUT-1 / 0265 / 2022

DATE : 08 / 08 / 2023

OFFICE COPY

**FOR SENIOR PLANNER (LAYOUT)
 CHENNAI METROPOLITAN
 DEVELOPMENT AUTHORITY**



KUNDRATHUR PANCHAYAT UNION
LAYOUT OF HOUSE SITES IN S.Nos: 506/1D2, 506/1D3A, OF VARADHARAJAPURAM VILLAGE.

SCALE : 1:800 (ALL MEASUREMENTS ARE IN METRE.)