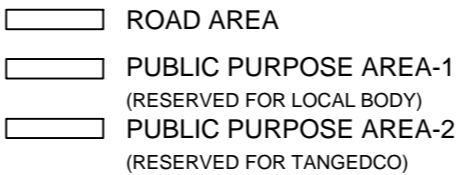


SITE EXTENT (AS PER DOCUMENT) = **5787 SQ.M**
ROAD AREA = **1769 SQ.M**
PUBLIC PURPOSE PROVIDED (1 & 2) = **40 SQ.M**
P.P - 1 HANDED OVER TO THE LOCAL BODY (0.5% AREA : 20 SQ.M)
P.P - 2 HANDED OVER TO THE TANGEDCO (0.5% AREA : 20 SQ.M)
NO. OF PLOTS = **21 NOS.**

NOTE:

1. SPLAY - 1.5M x 1.5M
 2. MEASUREMENTS ARE INDICATED EXCLUDING SPLAY DIMENSIONS
 3. 
 - ROAD AREA
 - PUBLIC PURPOSE AREA-1 (RESERVED FOR LOCAL BODY)
 - PUBLIC PURPOSE AREA-2 (RESERVED FOR TANGEDCO)
- WERE HANDED OVER TO THE LOCAL BODY VIDE GIFT DEED DOC.
NO: 1701 / 2023, DATED: 22.06.2023 @ SRO, CHENNAI SOUTH JOINT II

CONDITIONS:






(I) TNCDBR-2019, RULE NO: 47 (11)

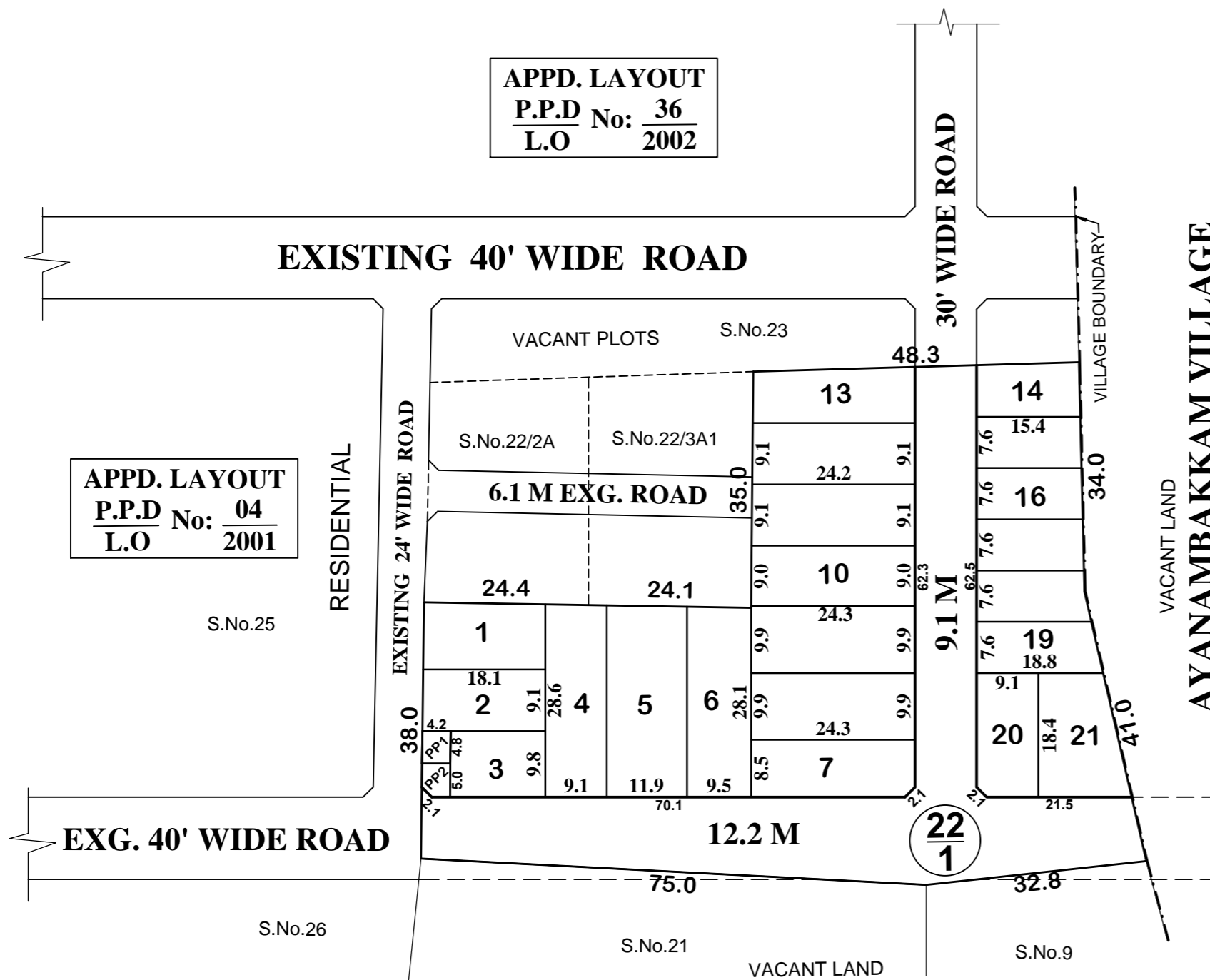
THE COST OF LAYING IMPROVEMENTS TO THE SYSTEMS IN RESPECT OF ROAD, WATER SUPPLY, SEWERAGE, DRAINAGE OR ELECTRIC POWER SUPPLY THAT MAY BE REQUIRED AS ASSESSED BY THE CONCERNED AUTHORITY, NAMELY, THE LOCAL BODY AND TAMIL NADU ELECTRICITY BOARD, SHALL BE BORNE BY THE APPLICANT.

(III) THE APPLICANT IS RESPONSIBLE FOR THE SHAPE, SIZE & DIMENSIONS OF THE SITE UNDER REFERENCE.

☉ NECESSARY SPACE FOR BUILDING LINE TO BE LEFT AS PER THE RULE IN FORCE WHILE TAKING UP DEVELOPMENT.

LEGEND:

-  SITE BOUNDARY
-  ROAD GIFTED TO LOCAL BODY
-  EXISTING ROAD
-  PUBLIC PURPOSE - 1 GIFTED TO LOCAL BODY
-  PUBLIC PURPOSE - 2 GIFTED TO LOCAL BODY (FOR TANGEDCO)



APPD. LAYOUT
P.P.D No: 36
L.O 2002

APPD. LAYOUT
P.P.D No: 04
L.O 2001

CONDITIONS:
THE LAYOUT APPROVED IS VALID SUBJECT TO OBTAINING SANCTION FROM THE LOCAL BODY CONCERNED.

P.P.D NO : 221
L.O 2023

APPROVED
VIDE LETTER NO : LAYOUT-1 / 0222 / 2022
DATE : 18 / 08 / 2023

OFFICE COPY

FOR MEMBER SECRETARY
CHENNAI METROPOLITAN
DEVELOPMENT AUTHORITY

This Planning Permission Issued under New Rule TNCDBR.2019 is subject to final outcome of the W.P(MD) No.8948 of 2019 and WMP (MD) Nos. 6912 & 6913 of 2019.

