




**TOTAL EXTENT (AS PER PATTA) : 2060 SQ.M**  
**ROAD AREA : 723 SQ.M**  
**PUBLIC PURPOSE AREA (1%) : 17 SQ.M**  
 PP-1 HANDED OVER TO THE LOCAL BODY (0.5%) = 8.5 SQ.M  
 PP-2 HANDED OVER TO THE TANGEDCO (0.5%) = 8.5 SQ.M  
**NO. OF PLOTS : 11 Nos.**

**NOTE:**

1. SPLAY - 1.5M x 1.5M
2. MEASUREMENTS ARE INDICATED EXCLUDING SPLAY DIMENSIONS

3.  ROAD AREA  
 PUBLIC PURPOSE-1 (0.5%)  
 PUBLIC PURPOSE-2 (0.5%)  
 (RESERVED FOR TANGEDCO)
- WERE HANDED OVER TO THE LOCAL BODY VIDE GIFT DEED  
 DOC.NO:143/2023, DATED:07.01.2023 @ JOINT SRO, THAMBARAM.

**CONDITIONS:**

(I) TNCDBR-2019 RULE NO: 47 (8) IN G.O.(Ms) No.18, MAWS DEPARTMENT DATED 04.02.2019 & AMENDMENTS APPROVED IN G.O.Ms.No.16, MAWS (MAI) DEPARTMENT DATED 31.01.2020 AND PUBLISHED IN TNGG ISSUE No.41.DATED 31.01.2020

ONE PERCENT OF LAYOUT AREA EXCLUDING ROAD, ADDITIONALLY, SHALL BE RESERVED FOR "PUBLIC PURPOSE". WITHIN THE ABOVE CEILING 0.5% OF AREA SHALL BE TRANSFERRED TO THE LOCAL BODY AND 0.5% OF AREA SHALL BE TRANSFERRED TO THE TANGEDCO OR TO THE LOCAL BODY FREE OF COST THROUGH A REGISTERED GIFT DEED BEFORE THE ACTUAL SANCTION OF THE LAYOUT.






(II) TNCDBR-2019, RULE NO: 47 (11)

THE COST OF LAYING IMPROVEMENTS TO THE SYSTEMS IN RESPECT OF ROAD, WATER SUPPLY, SEWERAGE, DRAINAGE OR ELECTRIC POWER SUPPLY THAT MAY BE REQUIRED AS ASSESSED BY THE CONCERNED AUTHORITY, NAMELY, THE LOCAL BODY AND TAMIL NADU ELECTRICITY BOARD, SHALL BE BORNE BY THE APPLICANT.

(III) THE APPLICANT IS RESPONSIBLE FOR THE SHAPE, SIZE & DIMENSIONS OF THE SITE UNDER REFERENCE.

Ⓢ NECESSARY SPACE FOR BUILDING LINE TO BE LEFT AS PER THE RULE IN FORCE WHILE TAKING UP DEVELOPMENT IN EVERY PLOT.

**LEGEND:**

-  SITE BOUNDARY
-  ROAD GIFTED TO LOCAL BODY
-  EXISTING ROAD
-  PUBLIC PURPOSE-1 GIFTED TO LOCAL BODY
-  PUBLIC PURPOSE-2 GIFTED TO TANGEDCO

**CONDITIONS:**

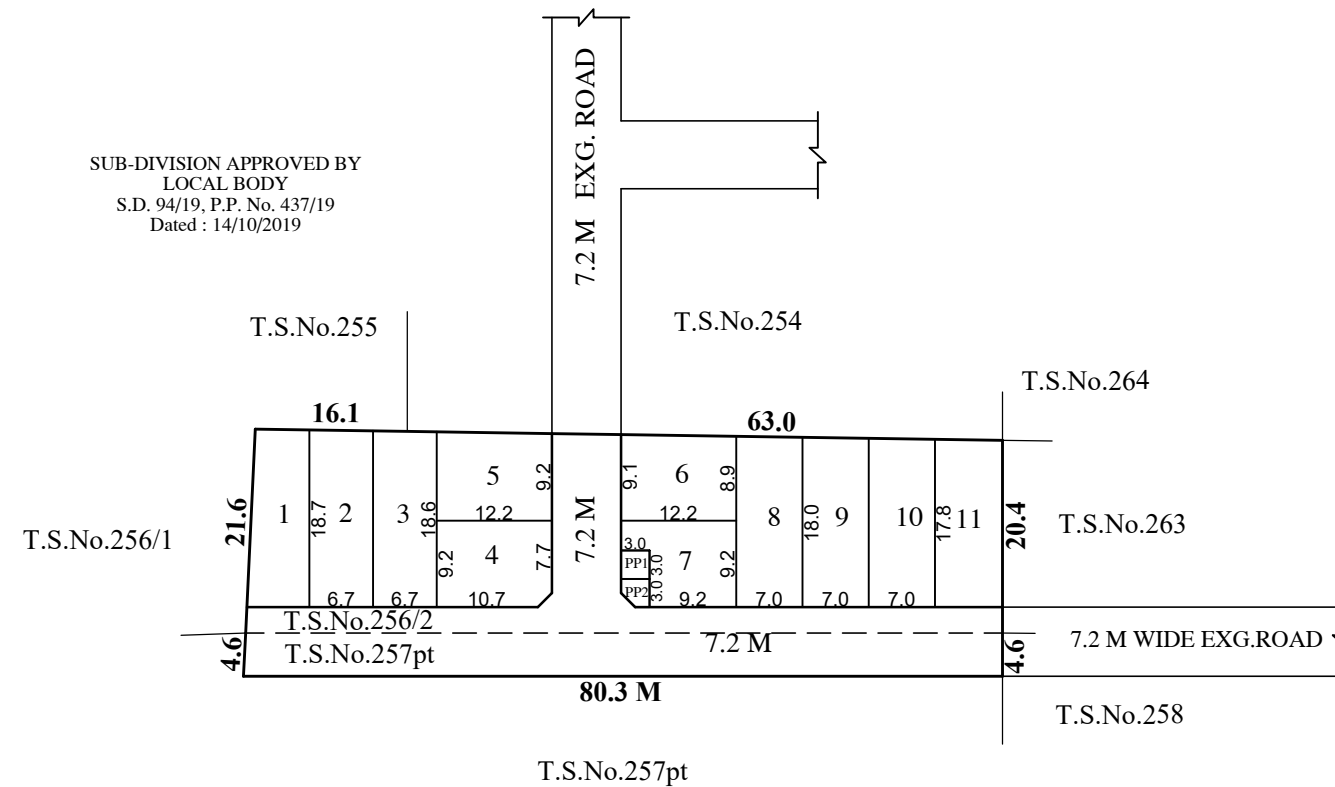
**THE LAYOUT APPROVED IS VALID SUBJECT TO OBTAINING SANCTION FROM THE LOCAL BODY CONCERNED.**

**P.P.D NO : 23**  
**L.O 2023**

**APPROVED**

**VIDE LETTER NO : LAYOUT-1 / 10221 / 2022**  
**DATE : 20 / 01 / 2023**

**OFFICE COPY**  
 FOR SENIOR PLANNER (LAYOUT)  
 CHENNAI METROPOLITAN  
 DEVELOPMENT AUTHORITY



**TAMBARAM CORPORATION**

LAYOUT OF HOUSE SITE IN T.S.Nos. 256/2 & 257pt (OLD S.Nos: 94/1 & 94/2pt)  
 BLOCK NoS. 7 & 8, WARD No.D OF TAMBARAM VILLAGE.

SCALE : 1:800 ( ALL MEASUREMENTS ARE IN METRE )