




SITE EXTENT (AS PER PATTA) = 4629 SQ.M
ROAD AREA = 1330 SQ.M
PUBLIC PURPOSE AREA (1%) = 45 SQ.M
 P.P.1 HANDED OVER TO THE LOCAL BODY 0.5% AREA : 22.0 SQ.M
 P.P.2 HANDED OVER TO THE TANGEDCO 0.5% AREA : 23.0 SQ.M
TOTAL NO.OF PLOTS = 27 Nos.
CONVENIENCE SHOP = 1 No.







NOTE:

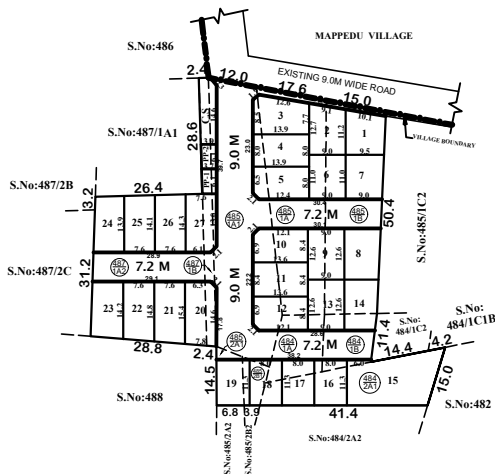
- SPLAY - 1.5M x 1.5M
- MEASUREMENTS ARE INDICATED EXCLUDING SPLAY DIMENSIONS
- | | | |
|---|---|--|
|  | ROAD AREA | } WERE HANDED OVER TO THE LOCAL BODY VIDE GIFT DEED DOC. NO: 4787 / 2024, DATED: 05.07.2024 @ SRO, TAMBARAM JOINT1 |
|  | PUBLIC PURPOSE AREA-1 (RESERVED FOR LOCAL BODY) | |
|  | PUBLIC PURPOSE AREA-2 (RESERVED FOR TANGEDCO) | |

CONDITIONS:

- TNCDBR-2019 RULE NO. 47 (8) IN G.O (Ms) No.18, MAWS DEPARTMENT DATED 04.02.2019 & AMENDMENTS APPROVED IN G.O.Ms.No.16, MAWS (MA) DEPARTMENT DATED 31.01.2020 AND PUBLISHED IN TNGG ISSUE No.41.DATED 31.01.2020
 ONE PERCENT OF LAYOUT AREA EXCLUDING ROAD, ADDITIONALLY, SHALL BE RESERVED FOR 'PUBLIC PURPOSE' WITHIN THE ABOVE CEILING 0.5% OF AREA SHALL BE TRANSFERRED TO THE LOCAL BODY AND 0.5% OF AREA SHALL BE TRANSFERRED TO THE TANGEDCO OR TO THE LOCAL BODY FREE OF COST THROUGH A REGISTERED GIFT DEED BEFORE THE ACTUAL SANCTION OF THE LAYOUT.
- TNCDBR-2019 RULE NO. 47 (11)
 THE COST OF LAYING IMPROVEMENTS TO THE SYSTEMS IN RESPECT OF ROAD, WATER SUPPLY, SEWERAGE, DRAINAGE OR ELECTRIC POWER SUPPLY THAT MAY BE REQUIRED AS ASSESSED BY THE CONCERNED AUTHORITY, NAMELY, THE LOCAL BODY AND TAMIL NADU ELECTRICITY BOARD, SHALL BE BORNE BY THE APPLICANT.
- THE APPLICANT IS RESPONSIBLE FOR THE SHAPE, SIZE & DIMENSIONS OF THE SITE UNDER REFERENCE.
- NECESSARY SPACE FOR BUILDING LINE TO BE LEFT AS PER THE RULE IN FORCE WHILE TAKING UP DEVELOPMENT.

LEGEND:

-  SITE BOUNDARY
-  ROAD GIFTED TO LOCAL BODY
-  EXISTING ROAD
-  PUBLIC PURPOSE - 1 GIFTED TO LOCAL BODY
-  PUBLIC PURPOSE - 2 GIFTED TO TANGEDCO
-  CONVENIENCE SHOP



This Planning Permission Issued under New Rule TNCDBR 2019 is subject to final outcome of the W.P(MD) No.8948 of 2019 and WMP (MD) Nos. 6912 & 6913 of 2019.

CONDITIONS:

THE LAYOUT APPROVED IS VALID SUBJECT TO OBTAINING SANCTION FROM THE LOCAL BODY CONCERNED.

P.P.D NO : 152
L.O NO : 2024

APPROVED

VIDE LETTER NO : LAYOUT-1 / 0059 / 2024
 DATE : 15 / 07 / 2024

OFFICE COPY

FOR CHIEF PLANNER (LAYOUT)
 CHENNAI METROPOLITAN
 DEVELOPMENT AUTHORITY



KATTANKOLATHUR PANCHAYAT UNION

LAYOUT OF HOUSE SITES IN S.Nos: 484 / 1A, 1B, 2A1, 485 / 1A, 1A1, 1B, 2A1, 2B1 AND 487 / 1A2, 1B OF NEDUNGUNDRAM VILLAGE.

SCALE : 1:800 (ALL MEASUREMENTS ARE IN METRE)