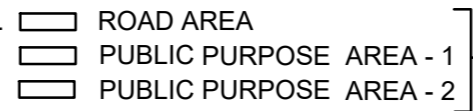
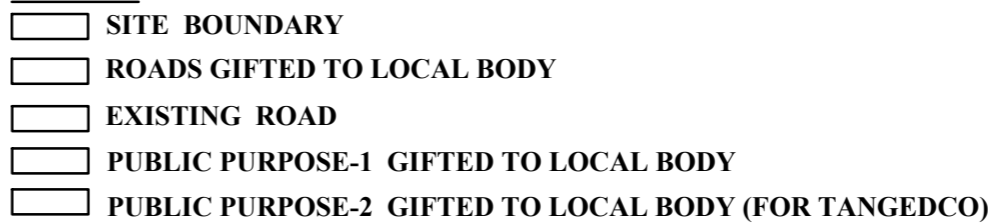


TOTAL EXTENT (AS PER DOCUMENT) : 5989 SQ.M
ROAD AREA : 2012 SQ.M
PUBLIC PURPOSE AREA (1%) : 42 SQ.M
 (P.P-1 HANDED OVER TO THE LOCAL BODY 0.5% AREA : 21.0 SQ.M)
 (P.P-2 HANDED OVER TO THE TANGEDCO 0.5% AREA : 21.0 SQ.M)
NO.OF.PLOTS : 32 Nos.

NOTE :
 1. SPLAY - 1.5M X 1.5M
 2. MEASUREMENTS ARE INDICATED EXCLUDING SPLAY DIMENSIONS
 3.  WERE HANDED OVER TO THE LOCAL BODY VIDE GIFT DEED DOCUMENT NO. 12057/2024, DATED: 13.07.2024, @ SRO KUNDRATHUR.

CONDITIONS:
 (I) TNCDBR RULE NO: 47 (11)
 THE COST OF LAYING IMPROVEMENTS TO THE SYSTEMS IN RESPECT OF ROAD, WATER SUPPLY, SEWERAGE, DRAINAGE OR ELECTRIC POWER SUPPLY THAT MAY BE REQUIRED AS ASSESSED BY THE CONCERNED AUTHORITY, NAMELY, THE LOCAL BODY AND TAMIL NADU ELECTRICITY BOARD, SHALL BE BORNE BY THE APPLICANT.
 (II) THE APPLICANT IS RESPONSIBLE FOR THE SHAPE,SIZE & DIMENSIONS OF THE SITE UNDER REFERENCE.
 © NECESSARY SPACE FOR BUILDING LINE TO BE LEFT AS PER THE RULE IN FORCE WHILE TAKING UP DEVELOPMENT IN EVERY PLOT

LEGEND:


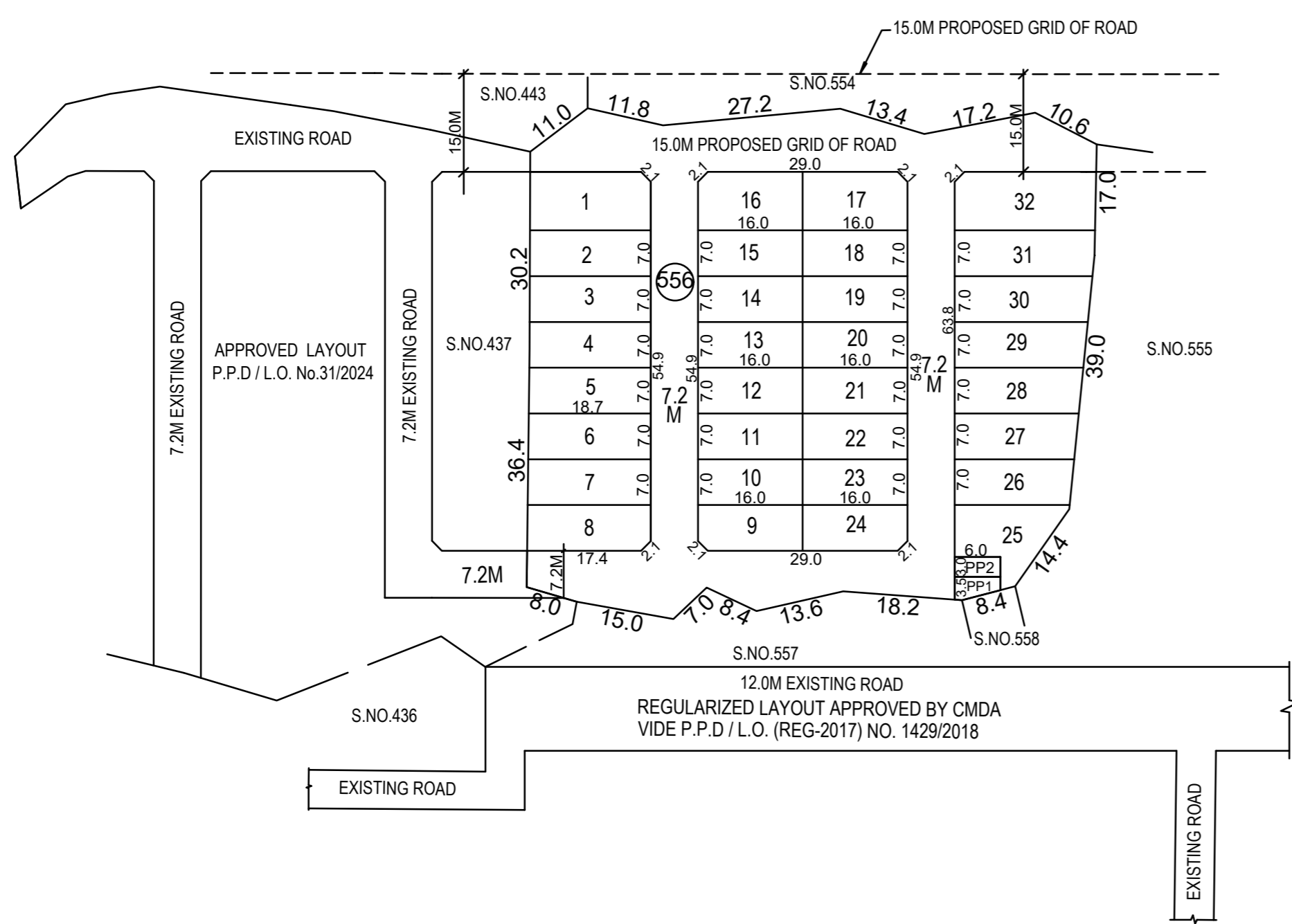
CONDITION:
 THE LAYOUT APPROVED IS VALID SUBJECT TO OBTAINING SANCTION FROM THE LOCAL BODY CONCERNED.

P.P.D NO : 158
L.O 2024

APPROVED
VIDE LETTER NO : LAYOUT-1 / 0093 / 2024
DATE : 23 / 07 / 2024

OFFICE COPY
 FOR CHIEF PLANNER (LAYOUT)
 CHENNAI METROPOLITAN
 DEVELOPMENT AUTHORITY

This Planning Permission Issued under New Rule TNCDBR.2019 is subject to final outcome of the W.P(MD) No.8948 of 2019 and WMP (MD) Nos. 6912 & 6913 of 2019.



KUNDRATHUR MUNICIPALITY

LAYOUT OF HOUSE SITES IN S.No. 556 OF KUNDRATHUR-'B' VILLAGE.

SCALE - 1:800 (ALL MEASUREMENTS ARE IN METRE)

