


TOTAL EXTENT (AS PER DOCUMENT) : 3925 SQ.M
ROAD AREA : 784 SQ.M
NO.OF.PLOTS : 8 Nos

NOTE:

1. SPLAY-1.5M X 1.5M
2. MEASUREMENTS ARE INDICATED EXCLUDING SPLAY DIMENSION.
3.  ROAD AREA WAS HANDED OVER TO THE LOCAL BODY VIDE GIFT DEED DOCUMENT NO. 2734/2024, DATED: 27.02.2024, @ SRO THIRUVALLUR.

CONDITIONS :




(I)TNCDBR RULE NO: 47 (11)

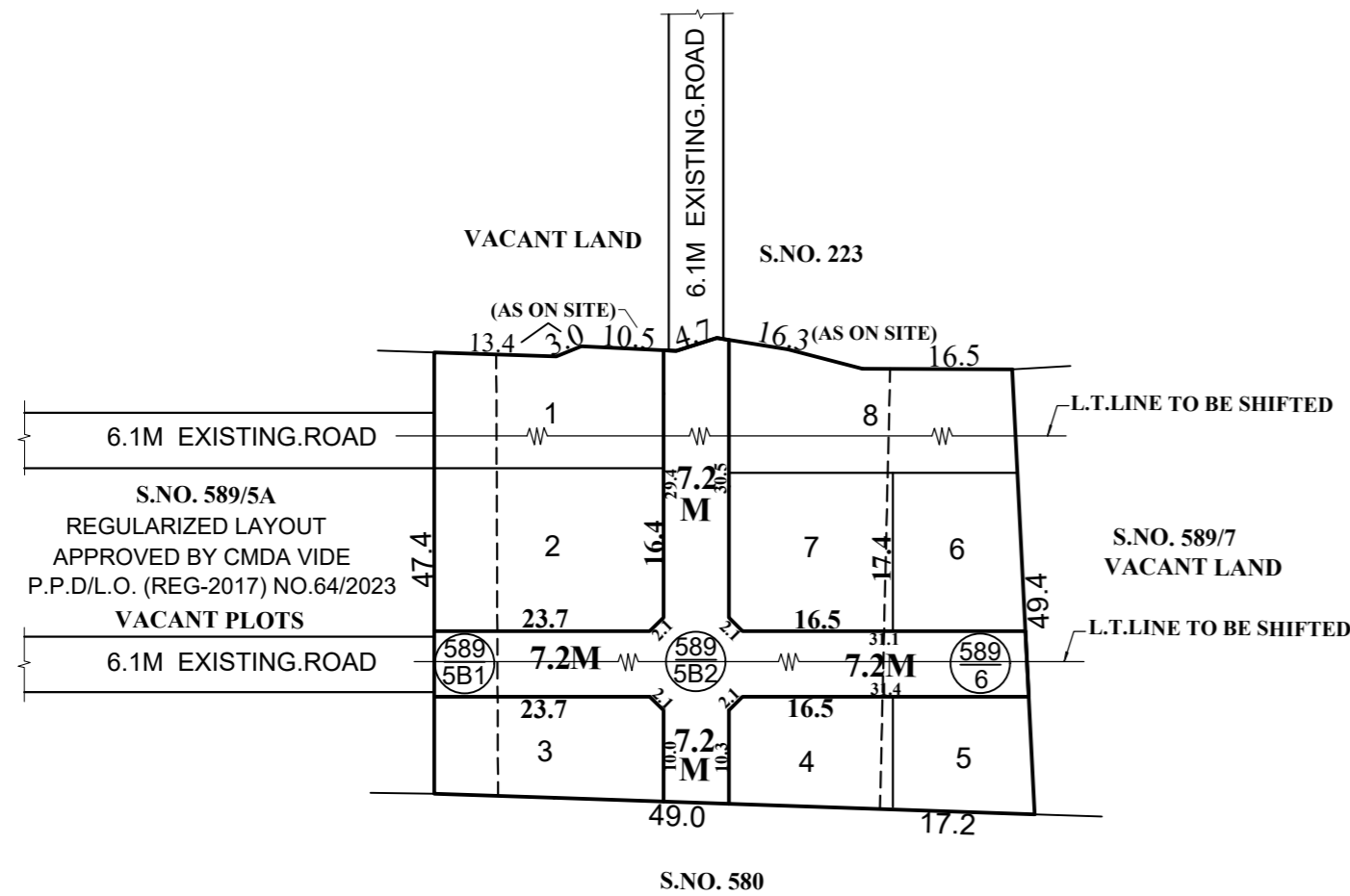
THE COST OF LAYING IMPROVEMENTS TO THE SYSTEMS IN RESPECT OF ROAD,WATERSUPPLY,SEWERAGE,DRAINAGE OR ELECTRIC POWER SUPPLY THAT MAY BE REQUIRED AS ASSESSED BY THE CONCERNED AUTHORITY,NAMELY, THE LOCAL BODY AND TAMIL NADU ELECTRICITY BOARD, SHALL BE BORNE BY THE APPLICANT.

(II) THE APPLICANT IS RESPONSIBLE FOR THE SHAPE,SIZE & DIMENSIONS OF THE SITE UNDER REFERENCE.

⊙ NECESSARY SPACE FOR BUILDING LINE TO BE LEFT AS PER THE RULE IN FORCE WHILE TAKING TAKING UP DEVELOPMENT IN EVERY PLOT

LEGEND:

-  SITE BOUNDARY
-  ROADS GIFTED TO LOCAL BODY
-  EXISTING ROAD



This Planning Permission Issued under New Rule TNCDBR.2019 is subject to final outcome of the W.P(MD) No.8948 of 2019 and WMP (MD) Nos. 6912 & 6913 of 2019.

CONDITION:

THE SUB DIVISION APPROVED IS VALID SUBJECT TO OBTAINING SANCTION FROM THE LOCAL BODY CONCERNED.

P.P.D NO : **49**
L.O 2024

APPROVED

VIDE LETTER NO : LAYOUT-1 / 0324 / 2023
DATE : 07 / 03 / 2024

OFFICE COPY

FOR CHEIF PLANNER (LAYOUT)
 CHENNAI METROPOLITAN
 DEVELOPMENT AUTHORITY



THIRUVALLUR PANCHAYAT UNION

SUB - DIVISION OF HOUSE SITES IN S.Nos: 589/5B1, 5B2 & 589/6 OF NATHAMEDU (AS PER PATTA) PAKKAM VILLAGE

SCALE - 1:800 (ALL MEASUREMENTS ARE IN METRE)