




SITE EXTENT (AS PER DOCUMENT) = 2590 SQ.M
ROAD AREA = 853 SQ.M
PUBLIC PURPOSE PROVIDED (1 & 2) = 26 SQ.M
 P.P - 1 HANDED OVER TO THE LOCAL BODY (0.5% AREA : 13.0SQ.M)
 P.P - 2 HANDED OVER TO THE TANGEDCO (0.5% AREA : 13.0 SQ.M)
NO. OF PLOTS = 17 NOS.
CONVENIENCE SHOP = 1 NO.

NOTE:

- SPLAY - 1.5M x 1.5M
- MEASUREMENTS ARE INDICATED EXCLUDING SPLAY DIMENSIONS
- | | | |
|---|--|---|
|  | ROAD AREA | } WERE HANDED OVER TO THE LOCAL BODY VIDE GIFT DEED
DOC. NO: 960 / 2024, DATED: 07.02.2024 @ SRO, PALLAVARAM |
|  | PUBLIC PURPOSE AREA-1
(RESERVED FOR LOCAL BODY) | |
|  | PUBLIC PURPOSE AREA-2
(RESERVED FOR TANGEDCO) | |

CONDITIONS:

(I) TNCDBR-2019 RULE NO: 47 (8) IN G.O.(Ms) No.18, MAWS DEPARTMENT DATED 04.02.2019 & AMENDMENTS APPROVED IN G.O.Ms.No.16, MAWS (MAI) DEPARTMENT DATED 31.01.2020 AND PUBLISHED IN TNGG ISSUE No.41.DATED 31.01.2020

ONE PERCENT OF LAYOUT AREA EXCLUDING ROAD, ADDITIONALLY, SHALL BE RESERVED FOR "PUBLIC PURPOSE". WITHIN THE ABOVE CEILING 0.5% OF AREA SHALL BE TRANSFERRED TO THE LOCAL BODY AND 0.5% OF AREA SHALL BE TRANSFERRED TO THE TANGEDCO OR TO THE LOCAL BODY FREE OF COST THROUGH A REGISTERED GIFT DEED BEFORE THE ACTUAL SANCTION OF THE LAYOUT.







(II) TNCDBR-2019, RULE NO: 47 (11)

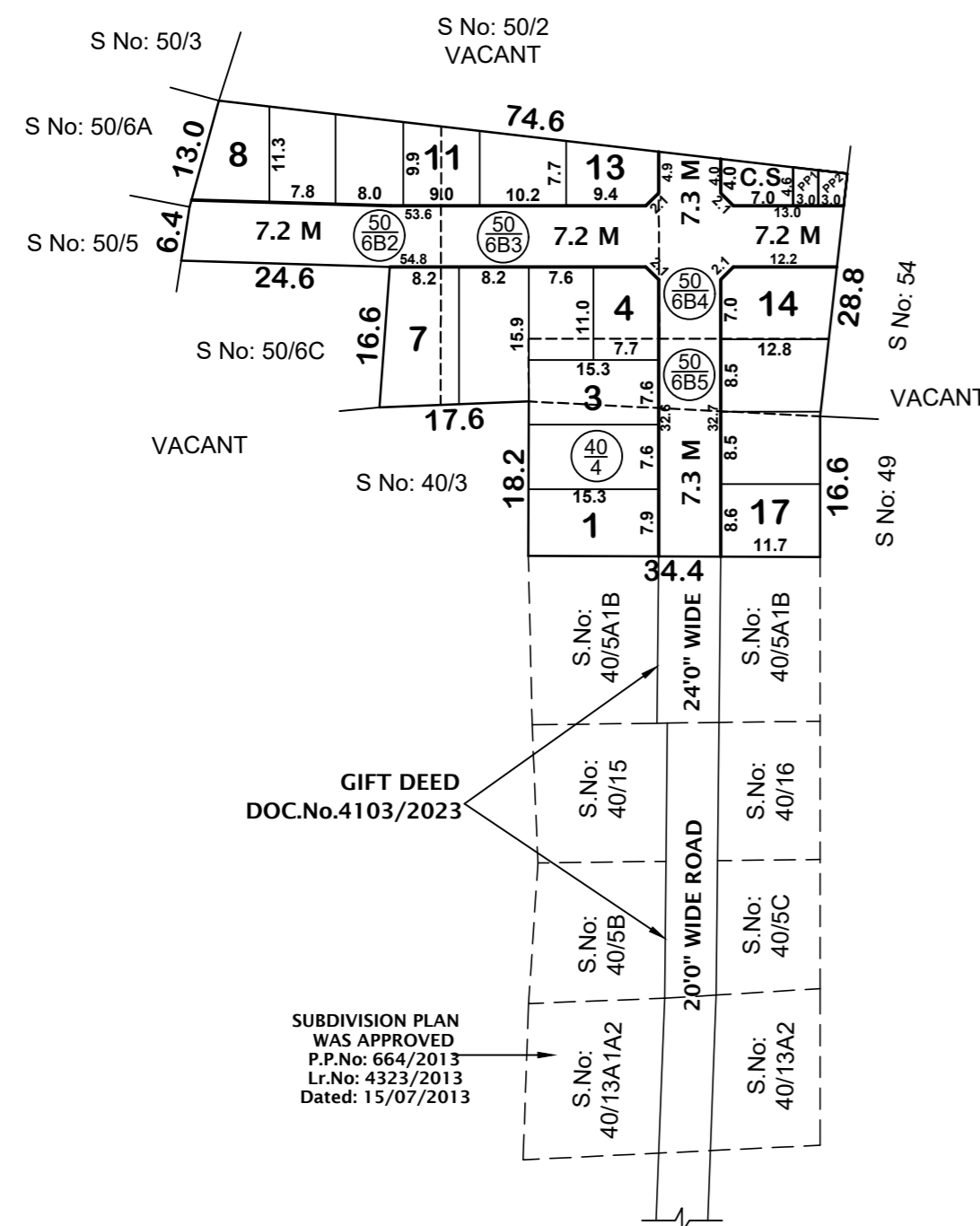
THE COST OF LAYING IMPROVEMENTS TO THE SYSTEMS IN RESPECT OF ROAD, WATER SUPPLY, SEWERAGE, DRAINAGE OR ELECTRIC POWER SUPPLY THAT MAY BE REQUIRED AS ASSESSED BY THE CONCERNED AUTHORITY, NAMELY, THE LOCAL BODY AND TAMIL NADU ELECTRICITY BOARD, SHALL BE BORNE BY THE APPLICANT.

(III) THE APPLICANT IS RESPONSIBLE FOR THE SHAPE, SIZE & DIMENSIONS OF THE SITE UNDER REFERENCE.

⊙ NECESSARY SPACE FOR BUILDING LINE TO BE LEFT AS PER THE RULE IN FORCE WHILE TAKING UP DEVELOPMENT.

LEGEND:

-  SITE BOUNDARY
-  ROAD GIFTED TO LOCAL BODY
-  EXISTING ROAD
-  PUBLIC PURPOSE - 1 GIFTED TO LOCAL BODY
-  PUBLIC PURPOSE - 2 GIFTED TO LOCAL BODY (FOR TANGEDCO)
-  CONVENIENCE SHOP




This Planning Permission Issued under New Rule TNCDBR.2019 is subject to final outcome of the W.P(MD) No.8948 of 2019 and WMP (MD) Nos. 6912 & 6913 of 2019.

CONDITIONS:
 THE LAYOUT APPROVED IS VALID SUBJECT TO OBTAINING SANCTION FROM THE LOCAL BODY CONCERNED.

P.P.D NO : 56
L.O 2024
APPROVED
 VIDE LETTER NO : LAYOUT-1 / 0187 / 2023
 DATE : 12 / 03 / 2024

OFFICE COPY
 FOR CHIEF PLANNER (LAYOUT)
 CHENNAI METROPOLITAN
 DEVELOPMENT AUTHORITY



ST.THOMAS MOUNT PANCHAYAT UNION LIMIT
LAYOUT OF HOUSE SITES IN S.Nos: 40 / 4 & 50 / 6B2, 6B3, 6B4, 6B5 OF THIRUVANCHERRI VILLAGE.
 SCALE : 1:800 (ALL MEASUREMENTS ARE IN METRE)